

SUNNICA ENERGY FARM

EN010106

Volume 2

2.7 Water Bodies in a River Basin Management Plan

APFP Regulation 5(2)(I)

Planning Act 2008

Infrastructure Planning (Applications: Prescribed Forms and
Procedure) Regulations 2009



Planning Act 2008

**The Infrastructure Planning
(Applications: Prescribed Forms and
Procedure) Regulations 2009**

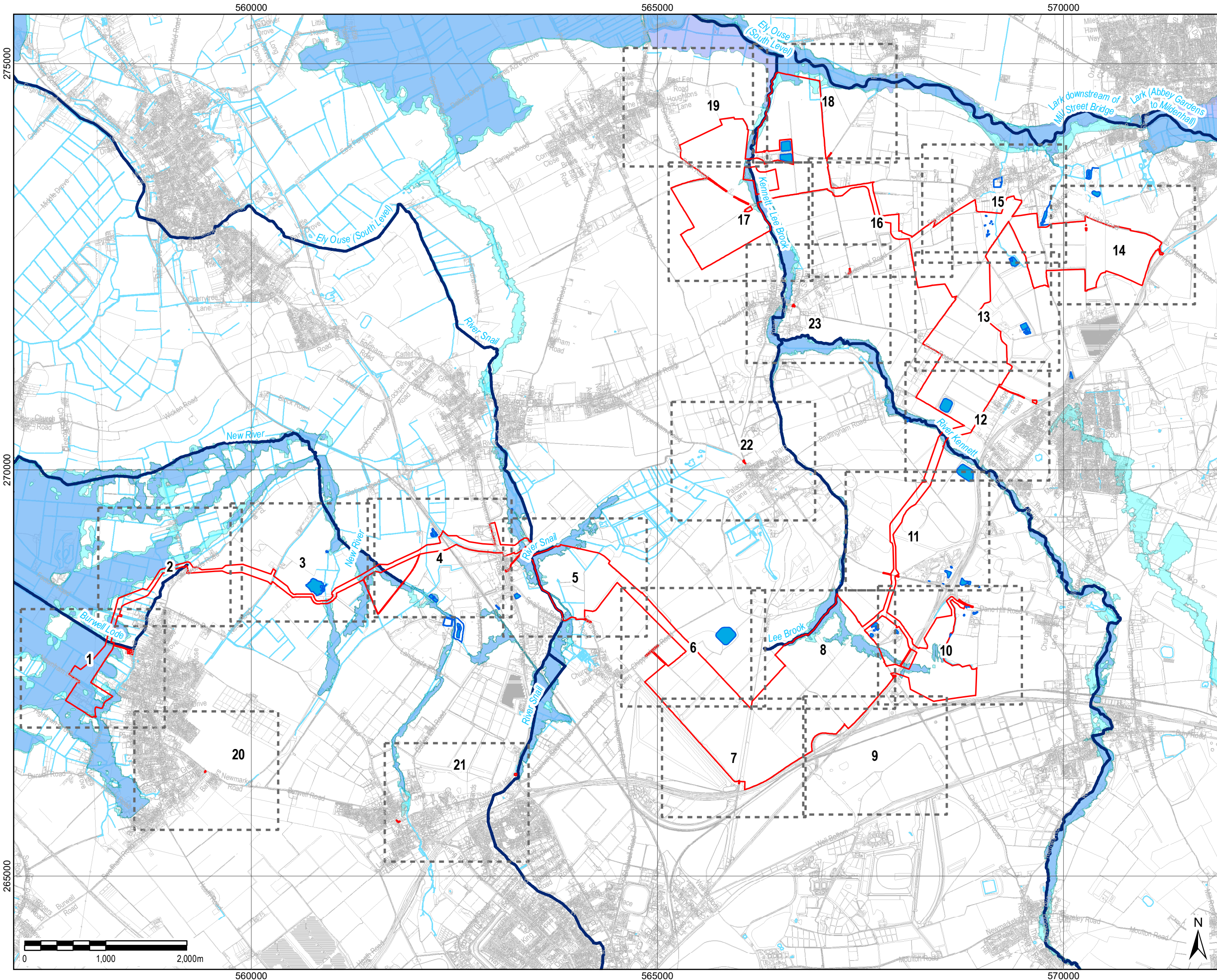
Sunnica Energy Farm

2.7 Water Bodies in a River Basin Management Plan

Regulation Reference:	Regulation 5(2)(l)
Planning Inspectorate Scheme Reference	EN010106
Application Document Reference	EN010106/APP/2.7
Author	Sunnica Energy Farm Project Team

Version	Date	Status of Version
Rev 00	18 November 2021	Application Version

File Name: \\leu.aecomnet.com\UK\UKBGS1\lubs\PR-334\327_Sunnica_Energy_Farm\400_Technical\434_Technical Disciplines\17_GIS\Layout\DCO21108_SunnicaEnergyFarm_DCO_Figure27_Waterbodies_Context.mxd



LEGEND


- The Order limits
- Main Rivers
- Ordinary Watercourse
- Flood Zone 2
- Flood Zone 3
- Waterbodies

Copyright:
Contains OS data © Crown copyright and database right 2018
Contains public sector information licensed under the Open Government Licence v3.0
This map uses data that is public sector information from Suffolk County Council. The data is licensed on terms equivalent to the Ordnance Survey OpenData Licence. The date of this data is 09.10.2018
Contains Natural England data © Contains Historic England data ©
Contains Environment Agency data ©.

NOTE:
Document reference: EN010106/APP/2.7
APFPP Regulation S(2)(vi)(ii)
Relevant River Basin Management Plan: Anglian River Basin District River Basin Management Plan

Purpose of Issue
FOR DCO SUBMISSION

Client
SUNNICA LTD

Project Title


Drawing Title
WATER BODIES IN A RIVER BASIN MANAGEMENT PLAN

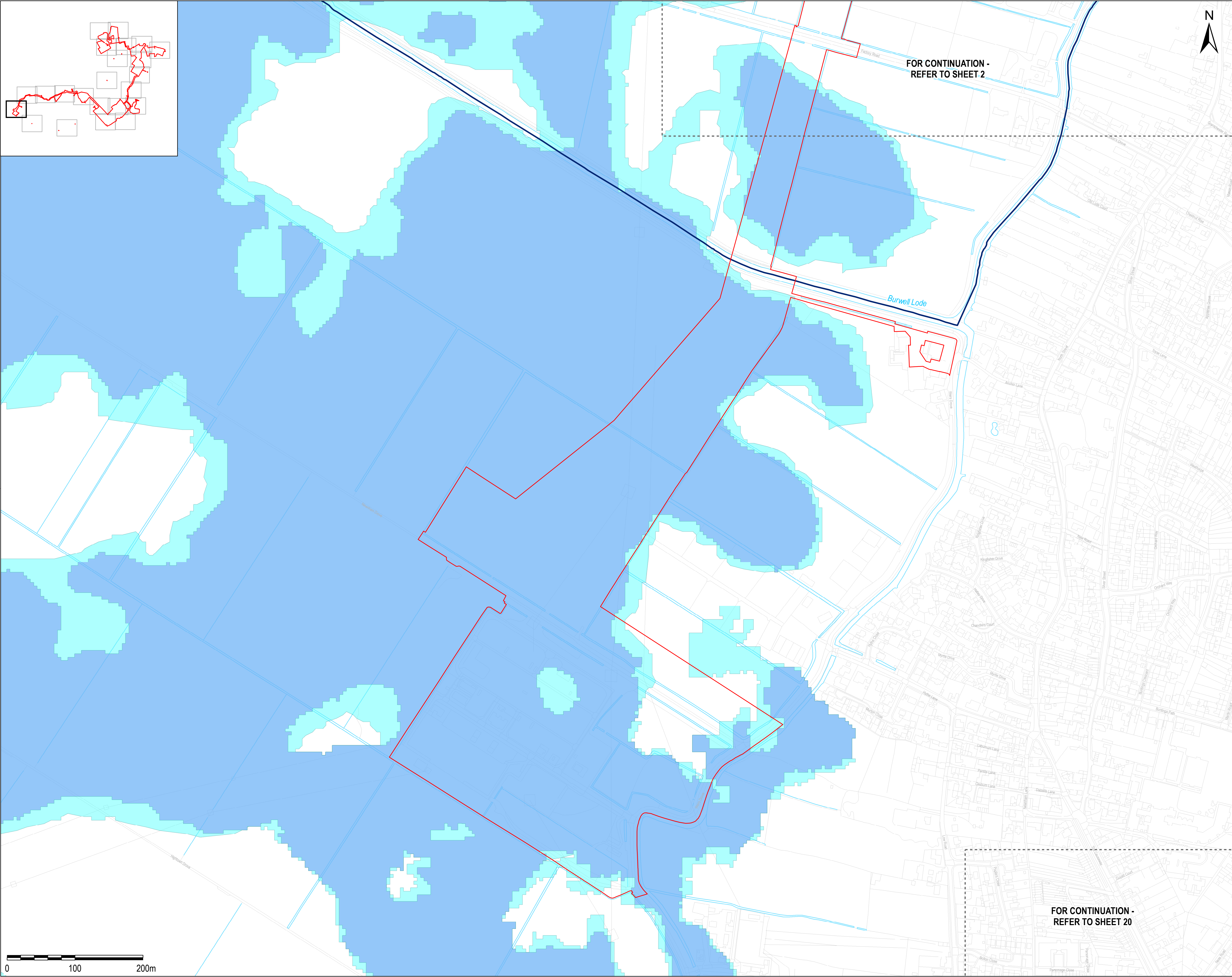
Drawn LL	Checked DW	Approved NC	Date 11/11/2021
AECOM Internal Project No. 60589004		Scale @ A3 1:42,000	

THIS DOCUMENT HAS BEEN PREPARED PURSUANT TO AND IS SUBJECT TO THE TERMS OF AECOM'S APPOINTMENT BY ITS CLIENT. AECOM ACCEPTS NO LIABILITY FOR ANY USE OF THIS DOCUMENT OTHER THAN BY ITS ORIGINAL CLIENT OR FOLLOWING AECOM'S EXPRESS AGREEMENT TO SUCH USE, AND ONLY FOR THE PURPOSES FOR WHICH IT WAS PREPARED AND PROVIDED.

AECOM
Unit 1 Wellbrook Court,
Girton,
Cambridge, CB3 0NA
United Kingdom
Telephone (01223) 486000
www.aecom.com

AECOM

Drawing Number 60589004_ES_DCO_2-7_1	Rev 0
--	-----------------



LEGEND

- The Order limits
- Main Rivers
- Ordinary Watercourse
- Flood Zone 2
- Flood Zone 3

Copyright:
Contains OS data © Crown copyright and database right 2018.
Contains public sector information licensed under the Open Government Licence v3.0
This map uses data that is public sector information from Suffolk County Council. The data is licensed on terms equivalent to the Ordnance Survey OpenData Licence. The date of this data is 09.10.2018.
Contains Natural England data © Contains Historic England data © Contains Environment Agency data ©.

NOTE:
Document reference: EN010106/APP/2.7
APFP Regulation 5(2)(viii)

Relevant River Basin Management Plan: Anglian River Basin District River Basin Management Plan


Purpose of Issue

FOR DCO SUBMISSION

Client

SUNNICALTD

Project Title



Drawing Title

WATER BODIES IN A RIVER BASIN
MANAGEMENT PLAN
PAGE 1 OF 23

Drawn LL	Checked DW	Approved NC	Date 12/11/2021
-------------	---------------	----------------	--------------------

AECOM Internal Project No. 60589004	Scale @ A1 1:2,500
---	------------------------------

THIS DOCUMENT HAS BEEN PREPARED PURSUANT TO AND SUBJECT TO THE TERMS OF AECOM'S APPOINTMENT BY ITS CLIENT. AECOM ACCEPTS NO LIABILITY FOR ANY USE OF THIS DOCUMENT OTHER THAN BY ITS ORIGINAL CLIENT OR FOLLOWING AECOM'S EXPRESS AGREEMENT TO SUCH USE, AND ONLY FOR THE PURPOSES FOR WHICH IT WAS PREPARED AND PROVIDED.

AECOM
Unit 1 Wellbrook Court,
Girton,
Cambridge, CB3 0NA
United Kingdom
Telephone (01223) 488000
www.aecom.com

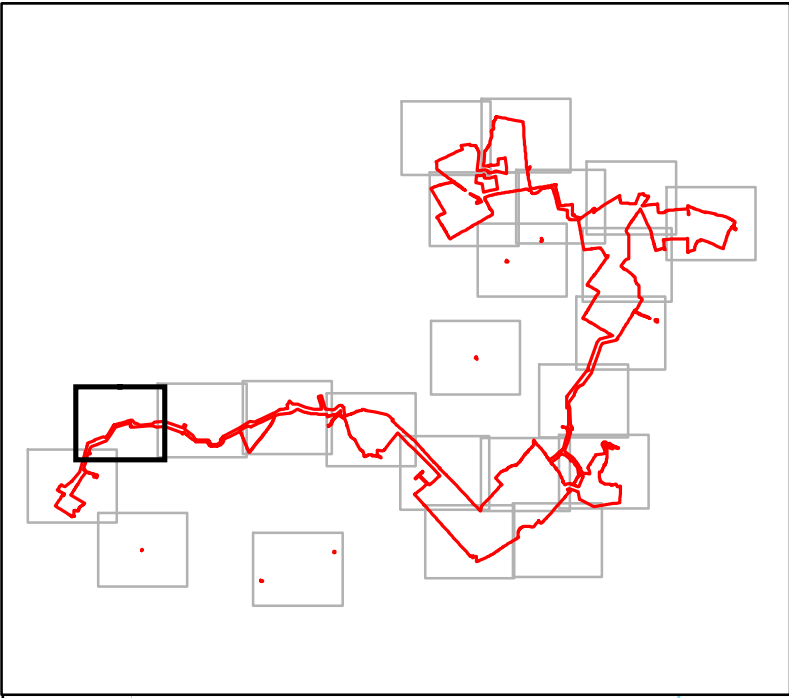
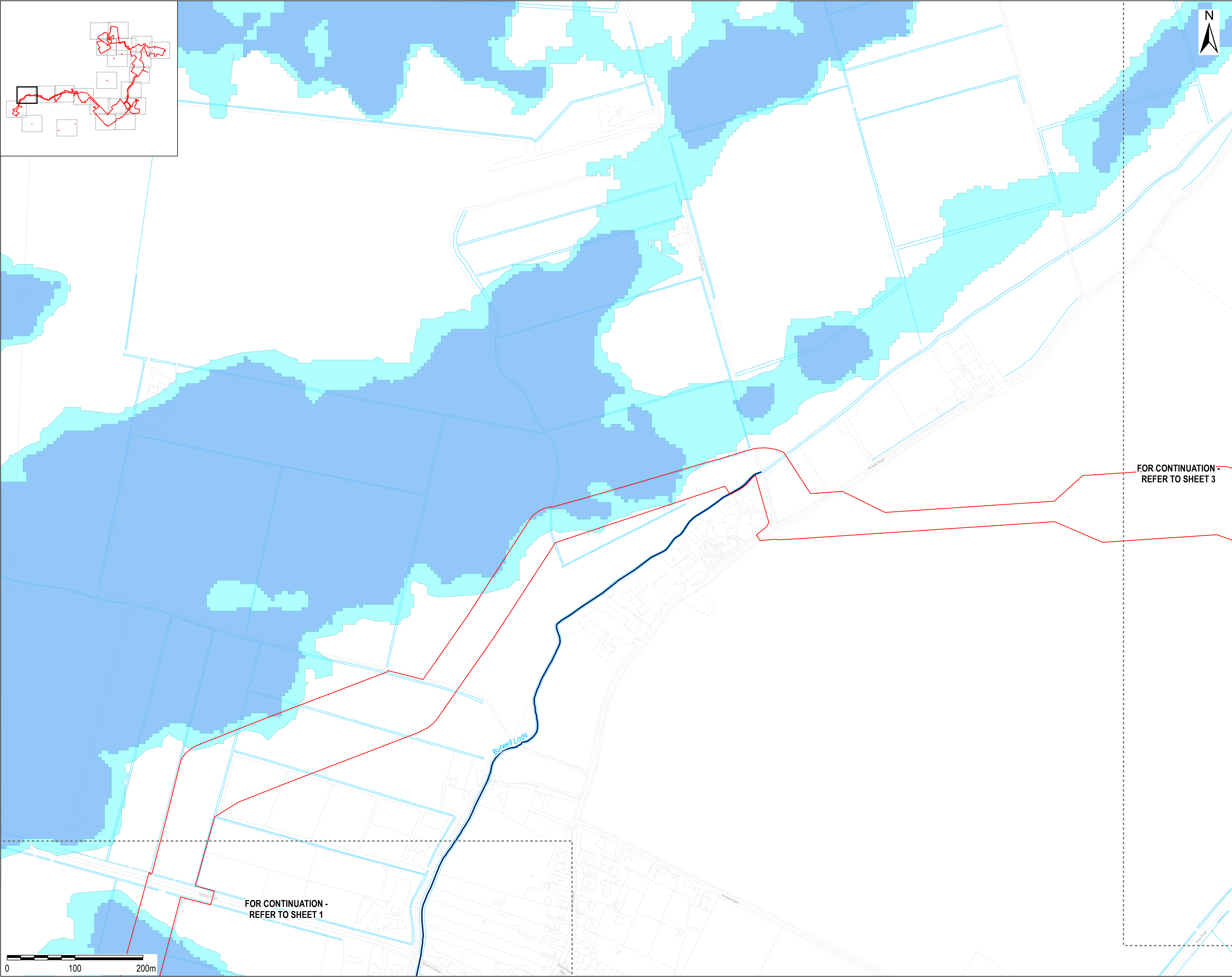
AECOM

Drawing Number

60589004_ES_DCO_2-7_1

Rev

0



LEGEND

- The Order limits
- Main Rivers
- Ordinary Watercourse
- Flood Zone 2
- Flood Zone 3

Copyright:
Contains OS data © Crown copyright and database right 2018.
Contains public sector information licensed under the Open Government Licence v3.0
This map uses data that is public sector information from Suffolk County Council. The data is licensed on terms equivalent to the Ordnance Survey OpenData Licence. The date of this data is 09.10.2018.
Contains Natural England data © Contains Historic England data © Contains Environment Agency data ©.

NOTE:
Document reference: EN010106/APPI/2.7
APFP Regulation 5(2)(vi)(i)

Relevant River Basin Management Plan: Anglian River Basin District River Basin Management Plan


Purpose of Issue

FOR DCO SUBMISSION

Client

SUNNICALTD

Project Title




Drawing Title

WATER BODIES IN A RIVER BASIN
MANAGEMENT PLAN
PAGE 2 OF 23

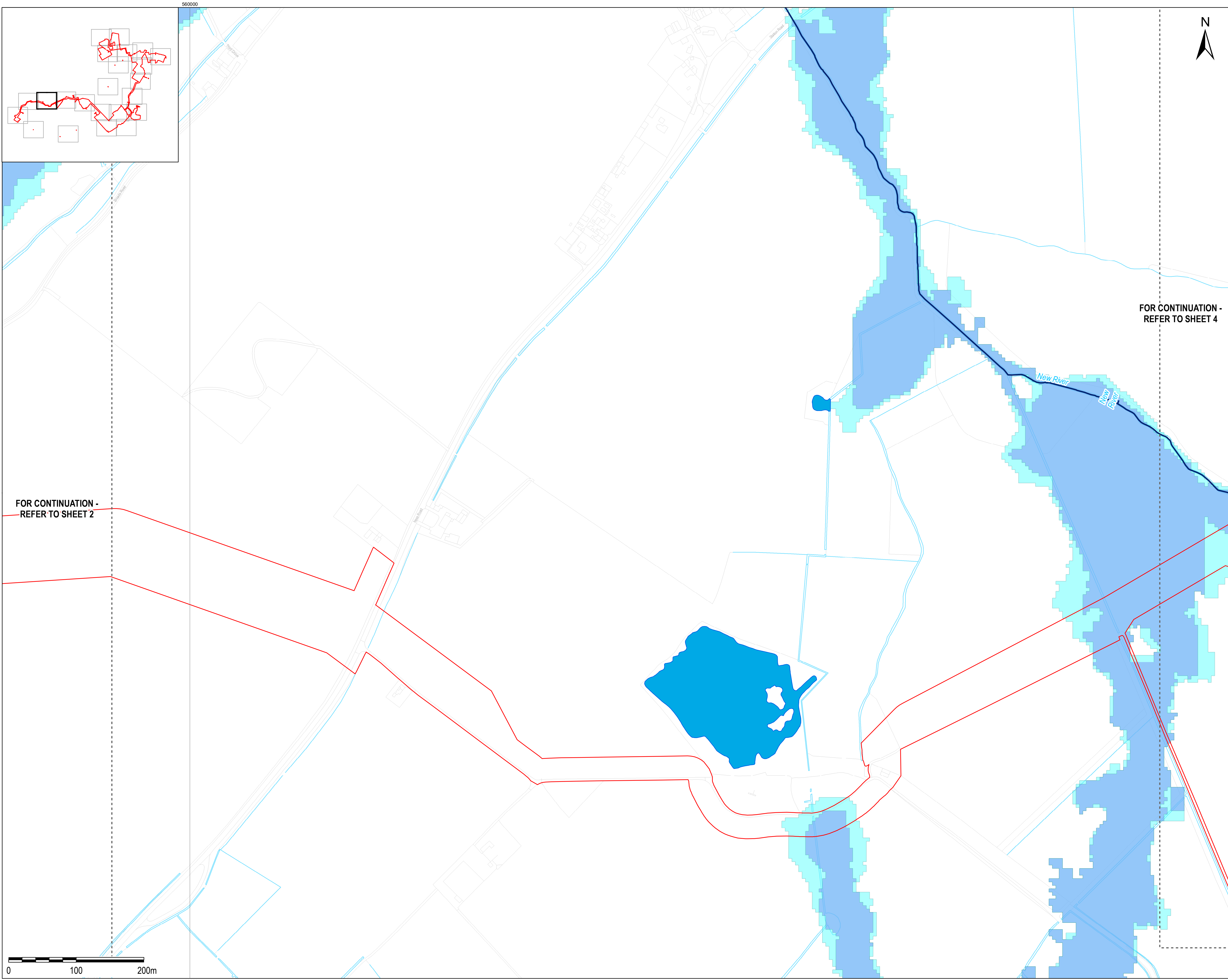
Drawn LL	Checked DW	Approved NC	Date 12/11/2021
-------------	---------------	----------------	--------------------

AECOM Internal Project No. 60589004	Scale @ A1 1:2,500
---	------------------------------

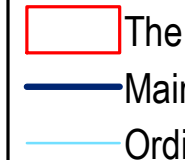
THIS DOCUMENT HAS BEEN PREPARED PURSUANT TO AND SUBJECT TO THE TERMS OF AECOM'S APPOINTMENT BY ITS CLIENT. AECOM ACCEPTS NO LIABILITY FOR ANY USE OF THIS DOCUMENT OTHER THAN BY ITS ORIGINAL CLIENT OR FOLLOWING AECOM'S EXPRESS AGREEMENT TO SUCH USE, AND ONLY FOR THE PURPOSES FOR WHICH IT WAS PREPARED AND PROVIDED.







<p>AECOM Unit 1 Wellbrook Court, Girton, Cambridge, CB3 0NA United Kingdom Telephone (01223) 488000 www.aecom.com</p>	
---	---

Drawing Number 60589004_ES_DCO_2-7_2	Rev 0
--	-----------------



LEGEND



-  The Order limits
 Main Rivers
 Ordinary Watercourse
 Flood Zone 2
 Flood Zone 3
 Waterbodies

Copyright:
Contains OS data © Crown copyright and database right 2018
Contains public sector information licensed under the Open Government Licence v3.0
This map uses data that is public sector information from Suffolk County Council. The data is licensed on terms equivalent to the Ordnance Survey OpenData Licence. The date of this data is 09.10.2018
Contains Natural England data ©. Contains Historic England data ©. Contains Environment Agency data ©.

NOTE:
Document reference: EN010106/APP/2.7
APFP Regulation 5(2)(l)(iii)
Relevant River Basin Management Plan: Anglian River Basin District River Basin Management Plan

Purpose of Issue	FOR DCO SUBMISSION
------------------	--------------------

Client

SUNNICA LTD



Drawing Title

WATER BODIES IN A RIVER BASIN
MANAGEMENT PLAN
PAGE 3 OF 23

Drawn LL	Checked DW	Approved NC	Date 12/11/2021
AECOM Internal Project No. 60589004		Scale @ A1 1:2,500	

THIS DOCUMENT HAS BEEN PREPARED PURSUANT TO AND SUBJECT TO THE TERMS OF AECOM'S APPOINTMENT BY ITS CLIENT. AECOM ACCEPTS NO LIABILITY FOR ANY USE OF THIS DOCUMENT OTHER THAN BY ITS ORIGINAL CLIENT OR FOLLOWING AECOM'S EXPRESS AGREEMENT TO SUCH USE, AND ONLY FOR THE PURPOSES FOR WHICH IT WAS PREPARED AND PROVIDED.

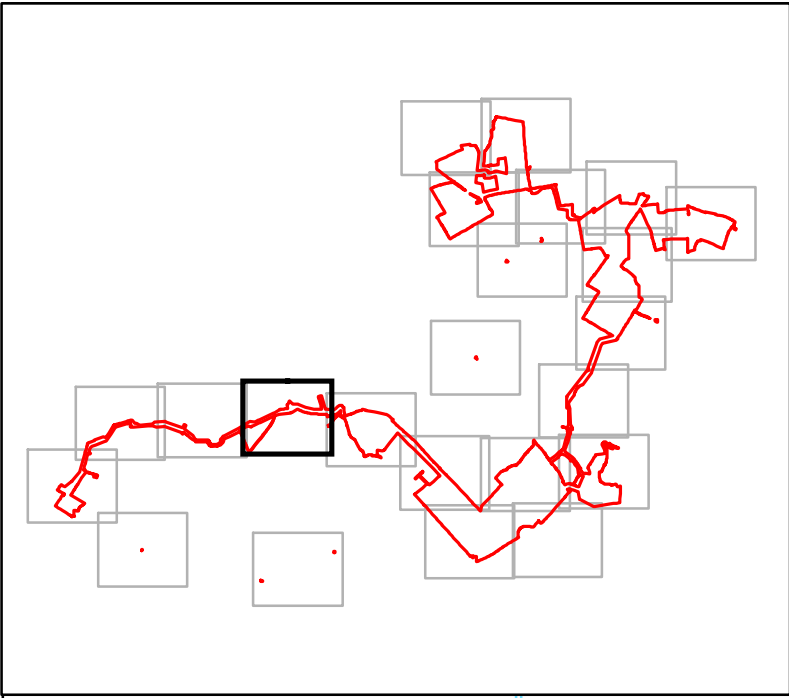
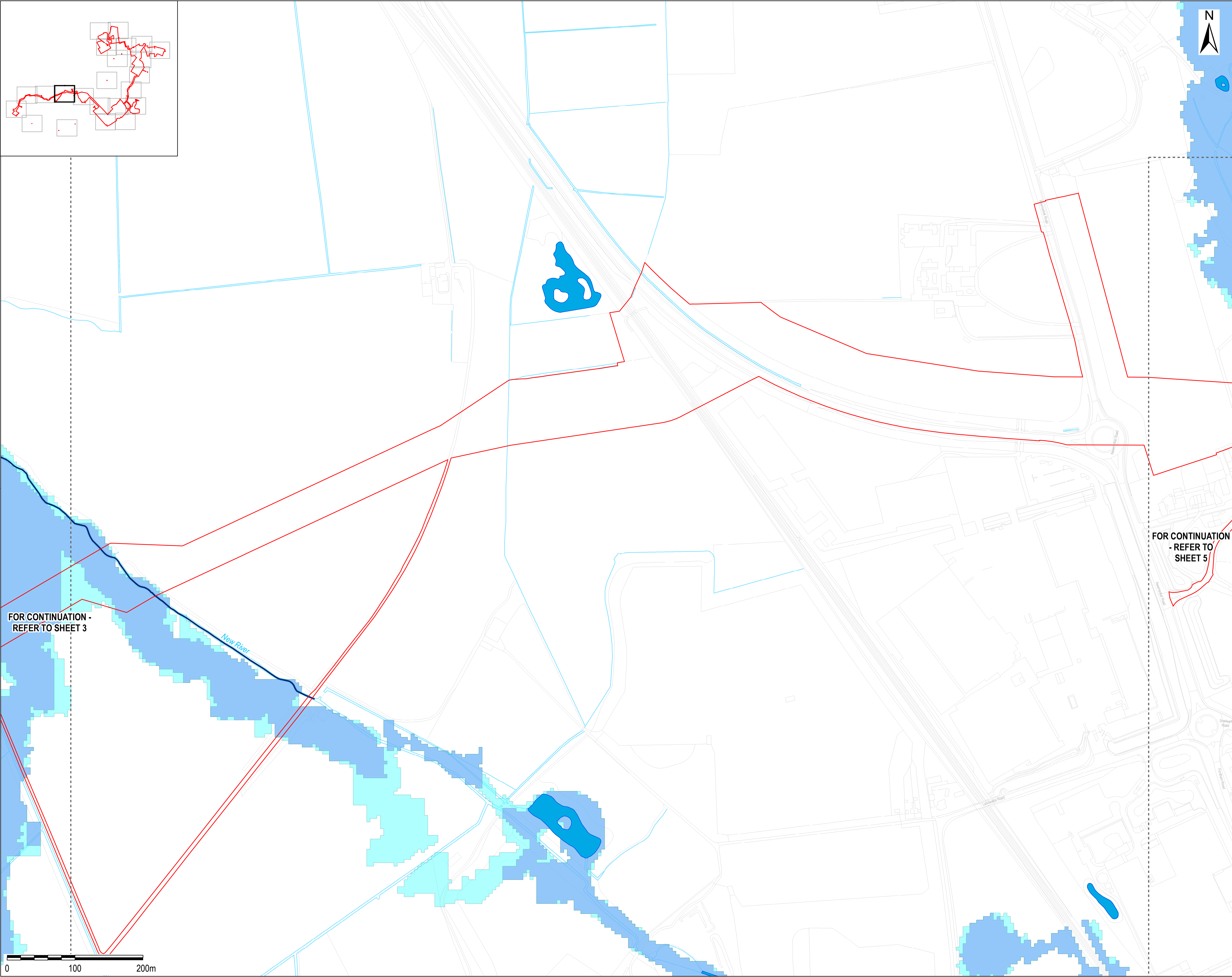
AECOM
Unit 1 Wellbrook Court,
Girton,
Cambridge, CB3 0NA
United Kingdom
Telephone (01223) 488000
www.aecom.com



Drawing Number

60589004_ES_DCO_2-7_3

Rev	
-----	--



LEGEND

- The Order limits
- Main Rivers
- Ordinary Watercourse
- Flood Zone 2
- Flood Zone 3
- Waterbodies

Copyright:
Contains OS data © Crown copyright and database right 2018.
Contains public sector information licensed under the Open Government Licence v3.0
This map uses data that is public sector information from Suffolk County Council. The data is licensed on terms equivalent to the Ordnance Survey OpenData Licence. The date of this data is 09.10.2018.
Contains Natural England data © Contains Historic England data © Contains Environment Agency data ©.

NOTE:
Document reference: EN010106/APPI/2.7
APFP Regulation 5(2)(iii)

Relevant River Basin Management Plan: Anglian River Basin District River Basin Management Plan


Purpose of Issue

FOR DCO SUBMISSION

Client

SUNNICA LTD

Project Title



Drawing Title

WATER BODIES IN A RIVER BASIN
MANAGEMENT PLAN
PAGE 4 OF 23

Drawn LL	Checked DW	Approved NC	Date 12/11/2021
-------------	---------------	----------------	--------------------

AECOM Internal Project No.
60589004

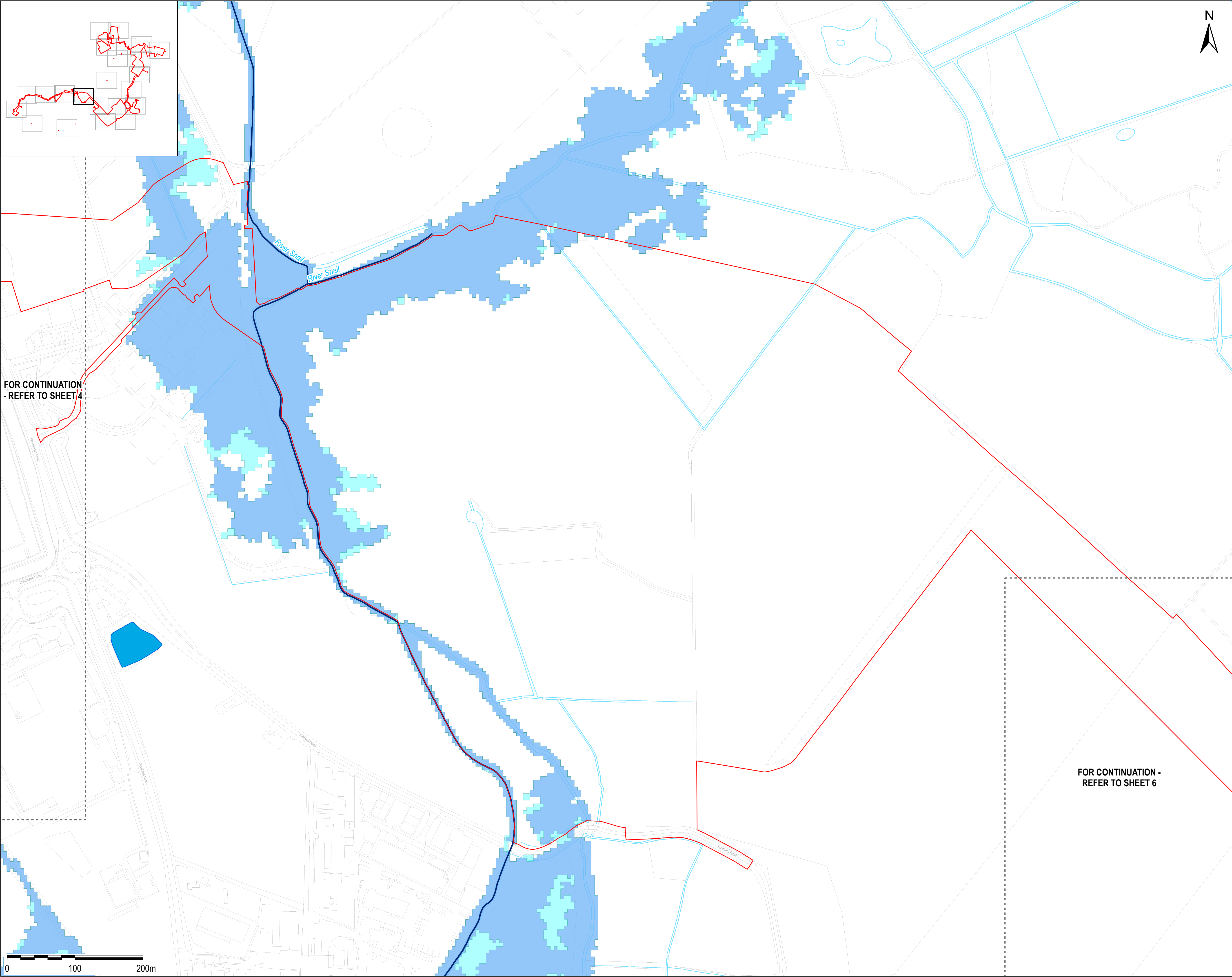
Scale @ A1
1:2,500

THIS DOCUMENT HAS BEEN PREPARED PURSUANT TO AND SUBJECT TO THE TERMS OF AECOM'S APPOINTMENT BY ITS CLIENT. AECOM ACCEPTS NO LIABILITY FOR ANY USE OF THIS DOCUMENT OTHER THAN BY ITS ORIGINAL CLIENT OR FOLLOWING AECOM'S EXPRESS AGREEMENT TO SUCH USE, AND ONLY FOR THE PURPOSES FOR WHICH IT WAS PREPARED AND PROVIDED.

AECOM
Unit 1 Wellbrook Court,
Girton,
Cambridge, CB3 0NA
United Kingdom
Telephone (01223) 488000
www.aecom.com

AECOM

Drawing Number	Rev
60589004_ES_DCO_2-7_4	0



FOR CONTINUATION - REFER TO SHEET 4

FOR CONTINUATION - REFER TO SHEET 6



LEGEND

- The Order limits
- Main Rivers
- Ordinary Watercourse
- Flood Zone 2
- Flood Zone 3
- Waterbodies

Copyright:
Contains OS data © Crown copyright and database right 2018.
Contains public sector information licensed under the Open Government Licence v3.0
This map uses data that is public sector information from Suffolk County Council. The data is licensed on terms equivalent to the Ordnance Survey OpenData Licence. The date of this data is 09.10.2018.
Contains Natural England data © Contains Historic England data © Contains Environment Agency data ©.

NOTE:
Document reference: EN010106/APPI/2.7
APFP Regulation 5(2)(viii)
Relevant River Basin Management Plan: Anglian River Basin District River Basin Management Plan

Purpose of Issue
FOR DCO SUBMISSION

Client
SUNNICA LTD



Drawing Title
WATER BODIES IN A RIVER BASIN
MANAGEMENT PLAN
PAGE 5 OF 23

Drawn LL	Checked DW	Approved NC	Date 12/11/2021
AECOM Internal Project No. 60589004			Scale @ A1 1:2,500

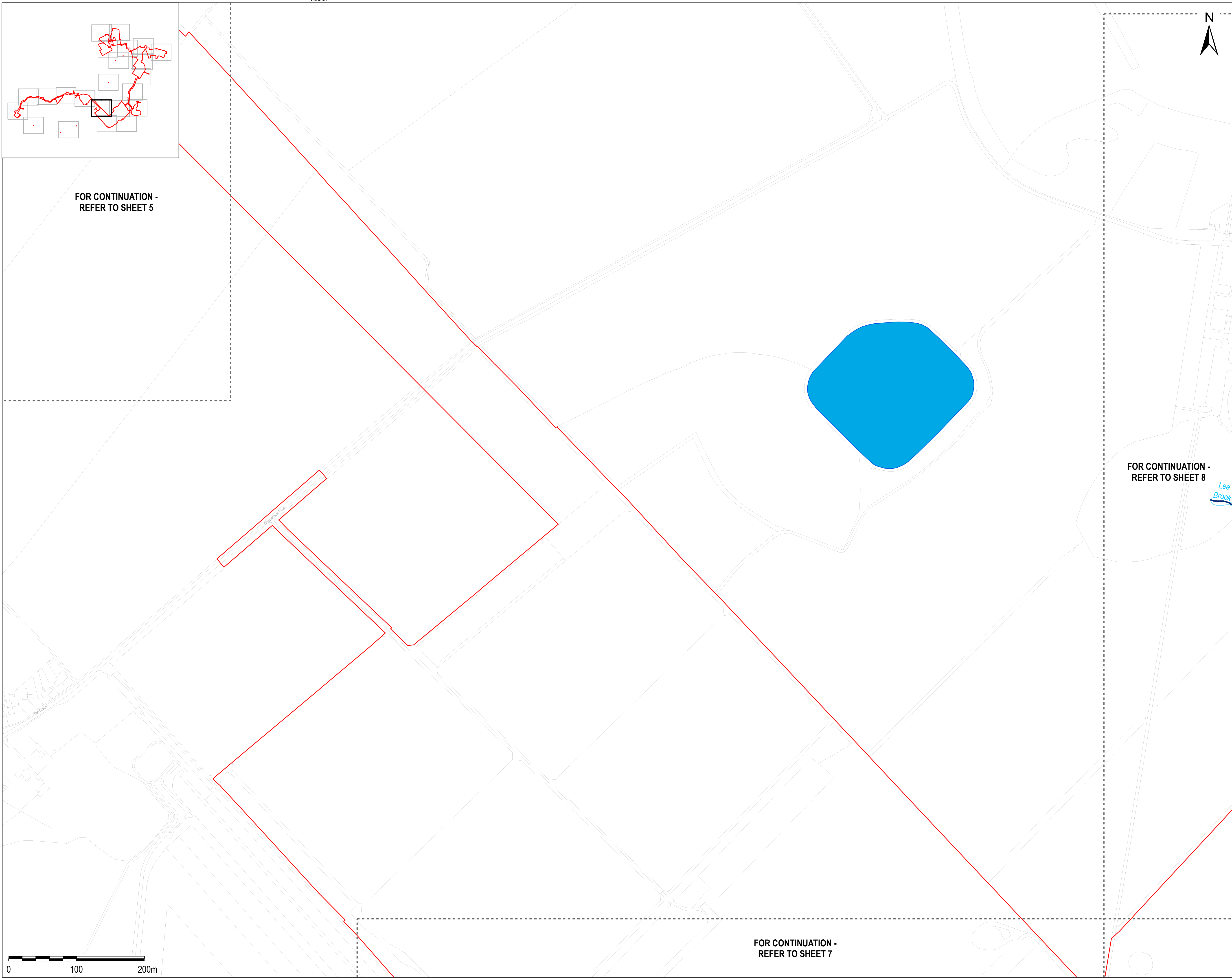
THIS DOCUMENT HAS BEEN PREPARED PURSUANT TO AND SUBJECT TO THE TERMS OF AECOM'S APPOINTMENT BY ITS CLIENT. AECOM ACCEPTS NO LIABILITY FOR ANY USE OF THIS DOCUMENT OTHER THAN BY ITS ORIGINAL CLIENT OR FOLLOWING AECOM'S EXPRESS AGREEMENT TO SUCH USE, AND ONLY FOR THE PURPOSES FOR WHICH IT WAS PREPARED AND PROVIDED.

AECOM
Unit 1 Wellbrook Court,
Girton,
Cambridge, CB3 0NA
United Kingdom
Telephone (01223) 488000
www.aecom.com

AECOM

Drawing Number
60589004_ES_DCO_2-7_5

Rev
0







**FOR CONTINUATION -
REFER TO SHEET 5**

**FOR CONTINUATION -
REFER TO SHEET 8**

Lee
Brook

LEGEND

-  The Order limits
 Main Rivers
 Ordinary Watercourse
 Waterbodies

Copyright:
Contains OS data © Crown copyright and database right 2018
Contains public sector information licensed under the Open Government Licence v3.0
This map uses data that is public sector information from Suffolk County Council. The data is licensed on terms equivalent to the Ordnance Survey OpenData Licence. The date of this data is 09.10.2018
Contains Natural England data ©. Contains Historic England data ©. Contains Environment Agency data ©.

NOTE:
Document reference: EN010106/APP/2.7
APFP Regulation 5(2)(I)(iii)

Relevant River Basin Management Plan: Anglian River Basin District River Basin Management Plan

Purpose of Issue	FOR DCO SUBMISSION
------------------	--------------------

Client

SUNNICA LTD



Drawing Title

WATER BODIES IN A RIVER BASIN
MANAGEMENT PLAN
PAGE 6 OF 23

Drawn

Check	
-------	--

Approv

Date	
------	--

AECOM Internal Project No.
60589004

Scale @ A1
1:2,500

THIS DOCUMENT HAS BEEN PREPARED PURSUANT TO AND SUBJECT TO THE TERMS OF AECOM'S APPOINTMENT BY ITS CLIENT. AECOM ACCEPTS NO LIABILITY FOR ANY USE OF THIS DOCUMENT OTHER THAN BY ITS ORIGINAL CLIENT OR FOLLOWING AECOM'S EXPRESS AGREEMENT TO SUCH USE, AND ONLY FOR THE PURPOSES FOR WHICH IT WAS PREPARED AND PROVIDED.

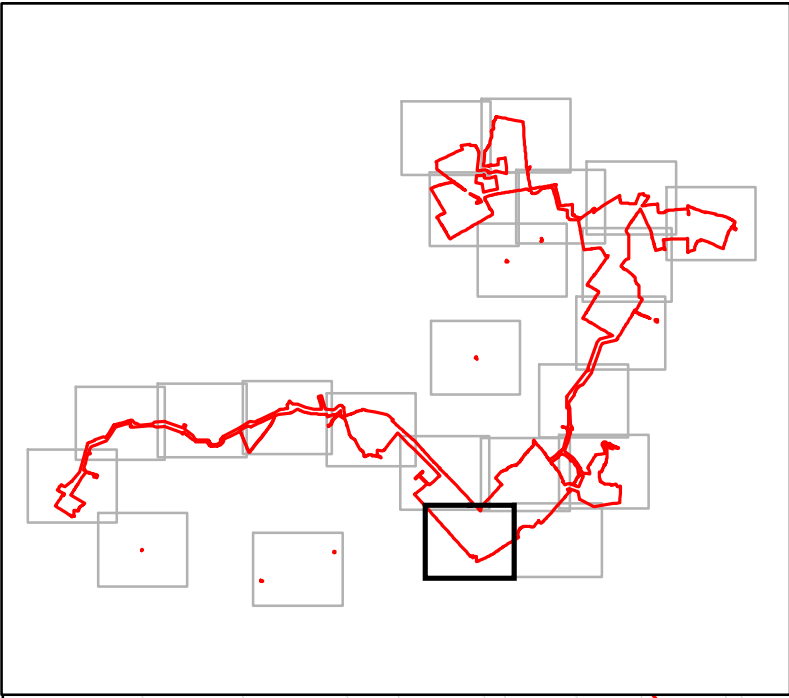
AECOM
Unit 1 Wellbrook Court,
Girton,
Cambridge, CB3 0NA
United Kingdom
Telephone (01223) 488000
www.aecom.com

Drawing Number

60589004_ES_DCO_2-7_6

Re

0



FOR CONTINUATION -
REFER TO SHEET 6

FOR CONTINUATION -
REFER TO SHEET 8



LEGEND
The Order limits

Copyright:
Contains OS data © Crown copyright and database right 2018.
Contains public sector information licensed under the Open Government Licence v3.0
This map uses data that is public sector information from Suffolk County Council. The data is licensed on terms equivalent to the Ordnance Survey OpenData Licence. The date of this data is 09.10.2018.
Contains Natural England data ©. Contains Historic England data ©. Contains Environment Agency data ©.

NOTE:
Document reference: EN010106/APP/2.7
APFP Regulation 5(2)(iii)
Relevant River Basin Management Plan: Anglian River Basin District River Basin Management Plan

Purpose of Issue
FOR DCO SUBMISSION

Client
SUNNICA LTD



Drawing Title
WATER BODIES IN A RIVER BASIN
MANAGEMENT PLAN
PAGE 7 OF 23

Drawn LL	Checked DW	Approved NC	Date 12/11/2021
AECOM Internal Project No. 60589004			Scale @ A1 1:2,500

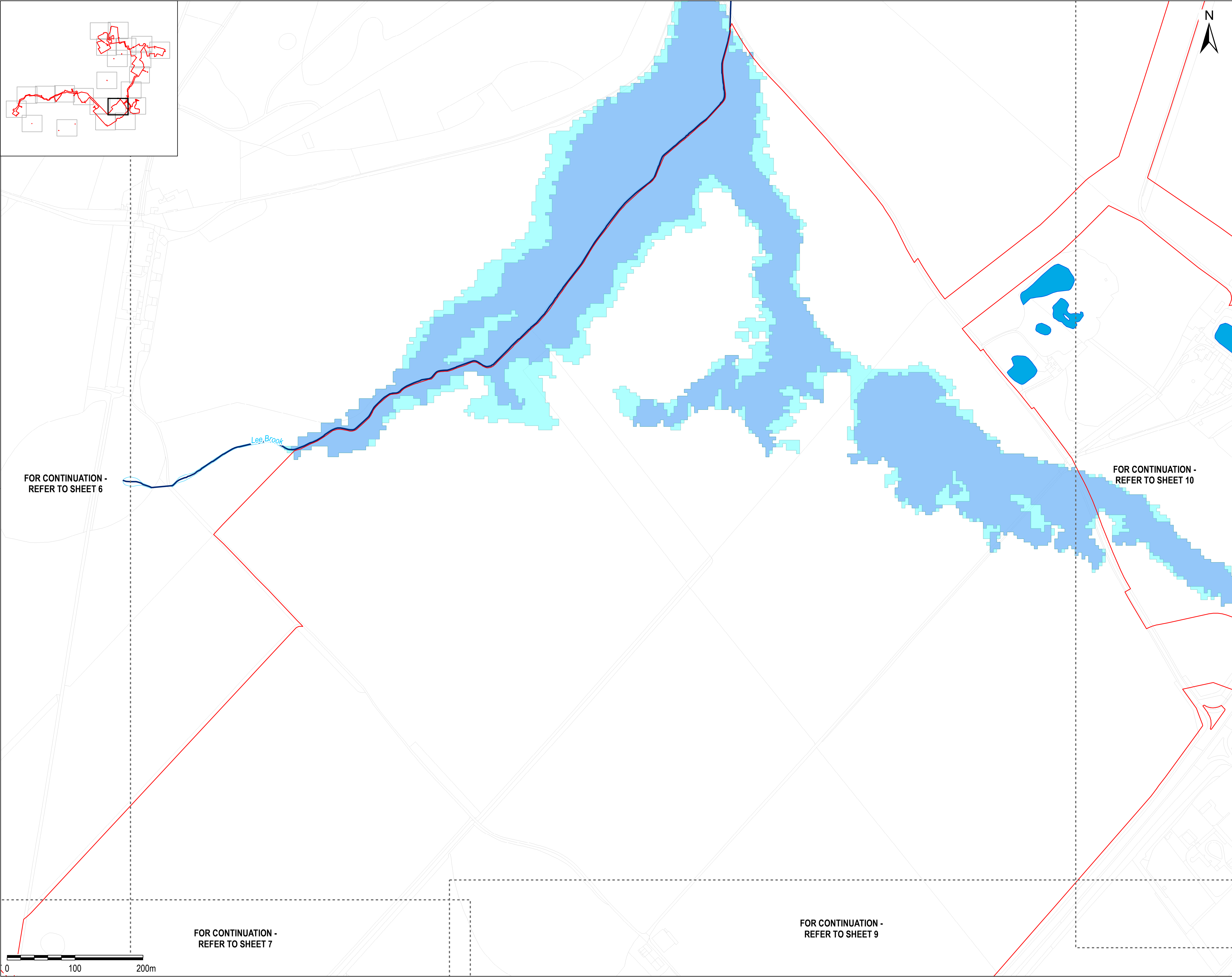
THIS DOCUMENT HAS BEEN PREPARED PURSUANT TO AND SUBJECT TO THE TERMS OF AECOM'S APPOINTMENT BY ITS CLIENT. AECOM ACCEPTS NO LIABILITY FOR ANY USE OF THIS DOCUMENT OTHER THAN BY ITS ORIGINAL CLIENT OR FOLLOWING AECOM'S EXPRESS AGREEMENT TO SUCH USE, AND ONLY FOR THE PURPOSES FOR WHICH IT WAS PREPARED AND PROVIDED.

AECOM
Unit 1 Wellbrook Court,
Girton,
Cambridge, CB3 0NA
United Kingdom
Telephone (01223) 488000
www.aecom.com



Drawing Number 60589004_ES_DCO_2-7_7	Rev 0
---	----------

File Name: \\aecom\arcgis\UK\DCO\ES\Map\60589004_2-7.mxd
Project: 60589004
Drawing: 60589004_ES_DCO_2-7_7
Title: WATER BODIES IN A RIVER BASIN MANAGEMENT PLAN
Page: 7 OF 23
Scale: 1:2,500
Date: 12/11/2021
Author: LL
Checked: DW
Approved: NC
Drawn: LL



LEGEND

- The Order limits
- Main Rivers
- Ordinary Watercourse
- Flood Zone 2
- Flood Zone 3
- Waterbodies

Copyright:
Contains OS data © Crown copyright and database right 2018.
Contains public sector information licensed under the Open Government Licence v3.0
This map uses data that is public sector information from Suffolk County Council. The data is licensed on terms equivalent to the Ordnance Survey OpenData Licence. The date of this data is 09.10.2018.
Contains Natural England data © Contains Historic England data © Contains Environment Agency data ©.

NOTE:
Document reference: EN010106/APPI/2.7
APFP Regulation 5(2)(iii)

Relevant River Basin Management Plan: Anglian River Basin District River Basin Management Plan

FOR CONTINUATION -
REFER TO SHEET 6


FOR CONTINUATION -
REFER TO SHEET 10

FOR CONTINUATION -
REFER TO SHEET 7

FOR CONTINUATION -
REFER TO SHEET 9

Purpose of Issue
FOR DCO SUBMISSION

Client
SUNNICALTD

Project Title


Drawing Title
**WATER BODIES IN A RIVER BASIN
MANAGEMENT PLAN
PAGE 8 OF 23**

Drawn LL	Checked DW	Approved NC	Date 12/11/2021
-------------	---------------	----------------	--------------------

AECOM Internal Project No.
60589004

Scale @ A1
1:2,500

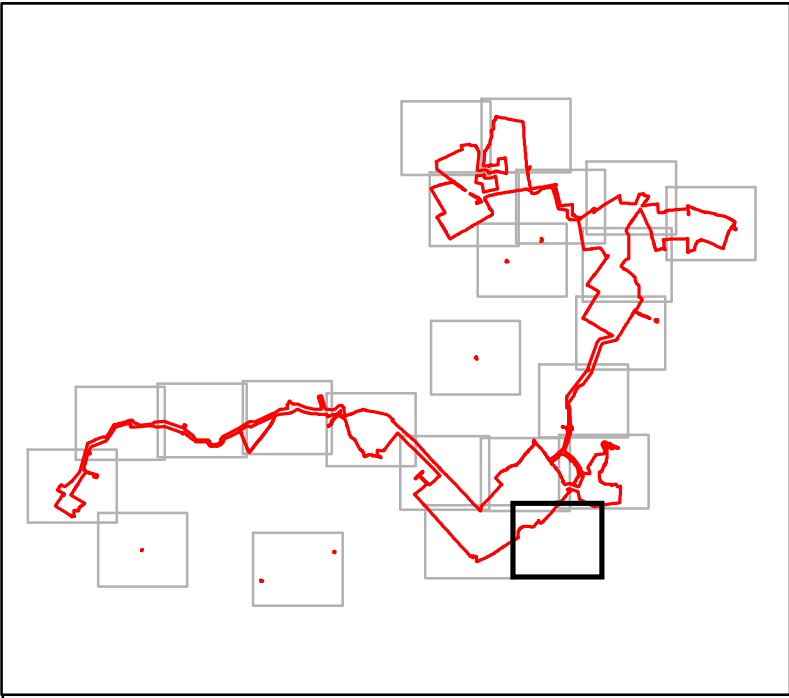

THIS DOCUMENT HAS BEEN PREPARED PURSUANT TO AND SUBJECT TO THE TERMS OF AECOM'S APPOINTMENT BY ITS CLIENT. AECOM ACCEPTS NO LIABILITY FOR ANY USE OF THIS DOCUMENT OTHER THAN BY ITS ORIGINAL CLIENT OR FOLLOWING AECOM'S EXPRESS AGREEMENT TO SUCH USE, AND ONLY FOR THE PURPOSES FOR WHICH IT WAS PREPARED AND PROVIDED.

AECOM
Unit 1 Wellbrook Court,
Girton,
Cambridge, CB3 0NA
United Kingdom
Telephone (01223) 488000
www.aecom.com

AECOM

Drawing Number
60589004_ES_DCO_2-7_8

Rev
0



FOR CONTINUATION
- REFER TO
SHEET 7

FOR CONTINUATION -
REFER TO SHEET 8

FOR CONTINUATION -
REFER TO SHEET 10

N



LEGEND

 The Order limits

Copyright:
Contains OS data © Crown copyright and database right 2018.
Contains public sector information licensed under the Open Government Licence v3.0
This map uses data that is public sector information from Suffolk County Council. The data is licensed on terms equivalent to the Ordnance Survey OpenData Licence. The date of this data is 09.10.2018.
Contains Natural England data ©. Contains Historic England data ©. Contains Environment Agency data ©.

NOTE:
Document reference: EN010106/APPI/2.7
APFP Regulation 5(2)(iii)
Relevant River Basin Management Plan: Anglian River Basin District River Basin Management Plan

Purpose of Issue
FOR DCO SUBMISSION

Client
SUNNICALTD

Project Title


Drawing Title
WATER BODIES IN A RIVER BASIN
MANAGEMENT PLAN
PAGE 9 OF 23

Drawn LL	Checked DW	Approved NC	Date 12/11/2021
AECOM Internal Project No. 60589004			Scale @ A1 1:2,500

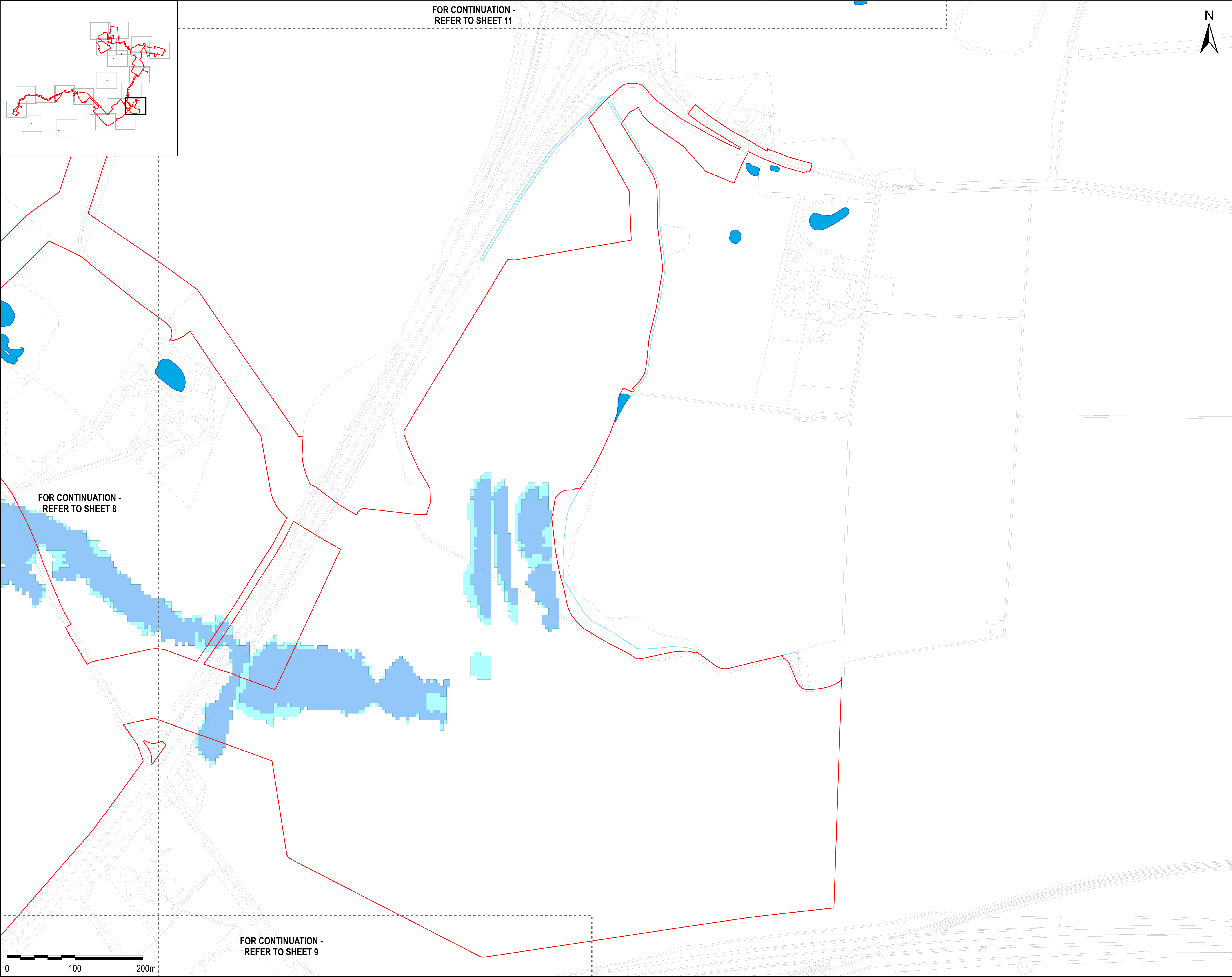
THIS DOCUMENT HAS BEEN PREPARED PURSUANT TO AND SUBJECT TO THE TERMS OF AECOM'S APPOINTMENT BY ITS CLIENT. AECOM ACCEPTS NO LIABILITY FOR ANY USE OF THIS DOCUMENT OTHER THAN BY ITS ORIGINAL CLIENT OR FOLLOWING AECOM'S EXPRESS AGREEMENT TO SUCH USE, AND ONLY FOR THE PURPOSES FOR WHICH IT WAS PREPARED AND PROVIDED.

AECOM
Unit 1 Wellbrook Court,
Girton,
Cambridge, CB3 0NA
United Kingdom
Telephone (01223) 488000
www.aecom.com

AECOM

Drawing Number 60589004_ES_DCO_2-7_9	Rev 0
---	----------

File Name: \\aecom\cam\00\DCO\ES\Map\60589004_ES_DCO_2-7_9.mxd
Project: 60589004
Drawing: 60589004_ES_DCO_2-7_9
Title: WATER BODIES IN A RIVER BASIN MANAGEMENT PLAN
Page: 9 OF 23
Date: 12/11/2021
Author: LL
Checked: DW
Approved: NC
Scale: 1:2,500
Project No: 60589004
Drawing No: 60589004_ES_DCO_2-7_9
Rev: 0



LEGEND

- The Order limits
- Ordinary Watercourse
- Flood Zone 2
- Flood Zone 3
- Waterbodies


Copyright:
Contains OS data © Crown copyright and database right 2018.
Contains public sector information licensed under the Open Government Licence v3.0
This map uses data that is public sector information from Suffolk County Council. The data is licensed on terms equivalent to the Ordnance Survey OpenData Licence. The date of this data is 09.10.2018.
Contains Natural England data © Contains Historic England data © Contains Environment Agency data ©.

NOTE:
Document reference: EN010106/APPI/2.7
APFP Regulation 5(2)(vi)(ii)

Relevant River Basin Management Plan: Anglian River Basin District River Basin Management Plan

FOR DCO SUBMISSION

SUNNICALTD



**WATER BODIES IN A RIVER BASIN
MANAGEMENT PLAN**
PAGE 10 OF 23

Drawn LL	Checked DW	Approved NC	Date 12/11/2021
-------------	---------------	----------------	--------------------

AECom Internal Project No.
60589004

Scale @ A1
1:2,500

THIS DOCUMENT HAS BEEN PREPARED PURSUANT TO AND SUBJECT TO THE TERMS OF AECom's APPOINTMENT BY ITS CLIENT. AECom ACCEPTS NO LIABILITY FOR ANY USE OF THIS DOCUMENT OTHER THAN BY ITS ORIGINAL CLIENT OR FOLLOWING AECom's EXPRESS AGREEMENT TO SUCH USE, AND ONLY FOR THE PURPOSES FOR WHICH IT WAS PREPARED AND PROVIDED.

AECom
Unit 1 Wellbrook Court,
Girton,
Cambridge, CB3 0NA
United Kingdom
Telephone (01223) 488000
www.aecom.com

AECom

60589004_ES_DCO_2-7_10

0

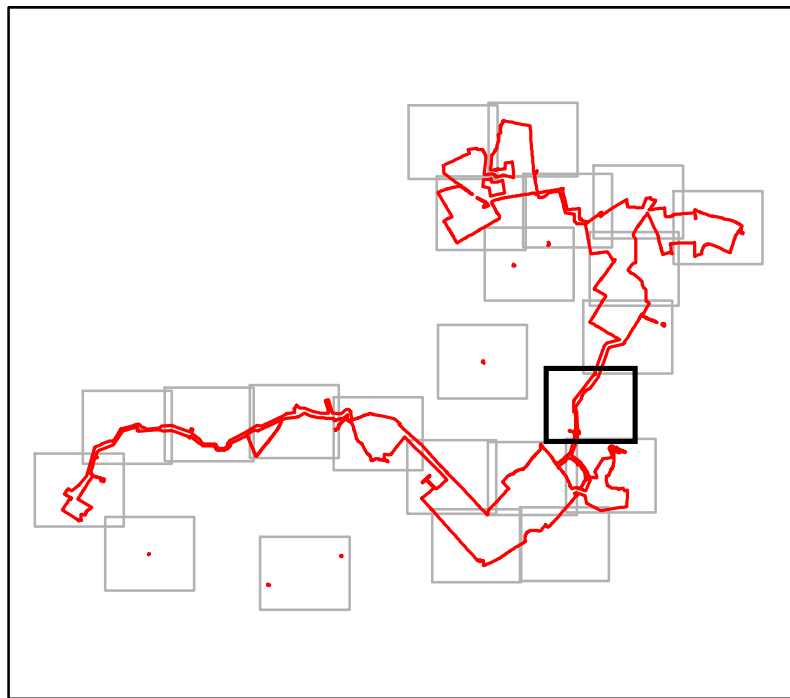
FOR CONTINUATION -
REFER TO SHEET 8

FOR CONTINUATION -
REFER TO SHEET 9

FOR CONTINUATION -
REFER TO SHEET 11







010020211003_Sunnica_Energy_Farm_ES_DCO_Tpans2_7_Waterbodies_0221.mxd

0 100 200m



FOR CONTINUATION -
REFER TO SHEET 12

LEGEND

-  The Order limits
-  Main Rivers
-  Ordinary Watercourse
-  Flood Zone 2
-  Flood Zone 3
-  Waterbodies

Copyright:
Contains OS data © Crown copyright and database right 2018
Contains public sector information licensed under the Open Government Licence v3.0
This map uses data that is public sector information from Suffolk County Council. The data is licensed on terms equivalent to the Ordnance Survey OpenData Licence. The date of this data is 09.10.2018
Contains Natural England data ©. Contains Historic England data ©. Contains Environment Agency data ©.

NOTE:
Document reference: EN010106/APP/2.7
APFP Regulation 5(2)(l)(iii)

Relevant River Basin Management Plan: Anglian River Basin District River Basin Management Plan

Purpose of Issue	FOR DCO SUBMISSION
------------------	--------------------

Client

SUNNICALTD

Project Title	
---------------	--

Drawing Title

WATER BODIES IN A RIVER BASIN
MANAGEMENT PLAN
PAGE 11 OF 23

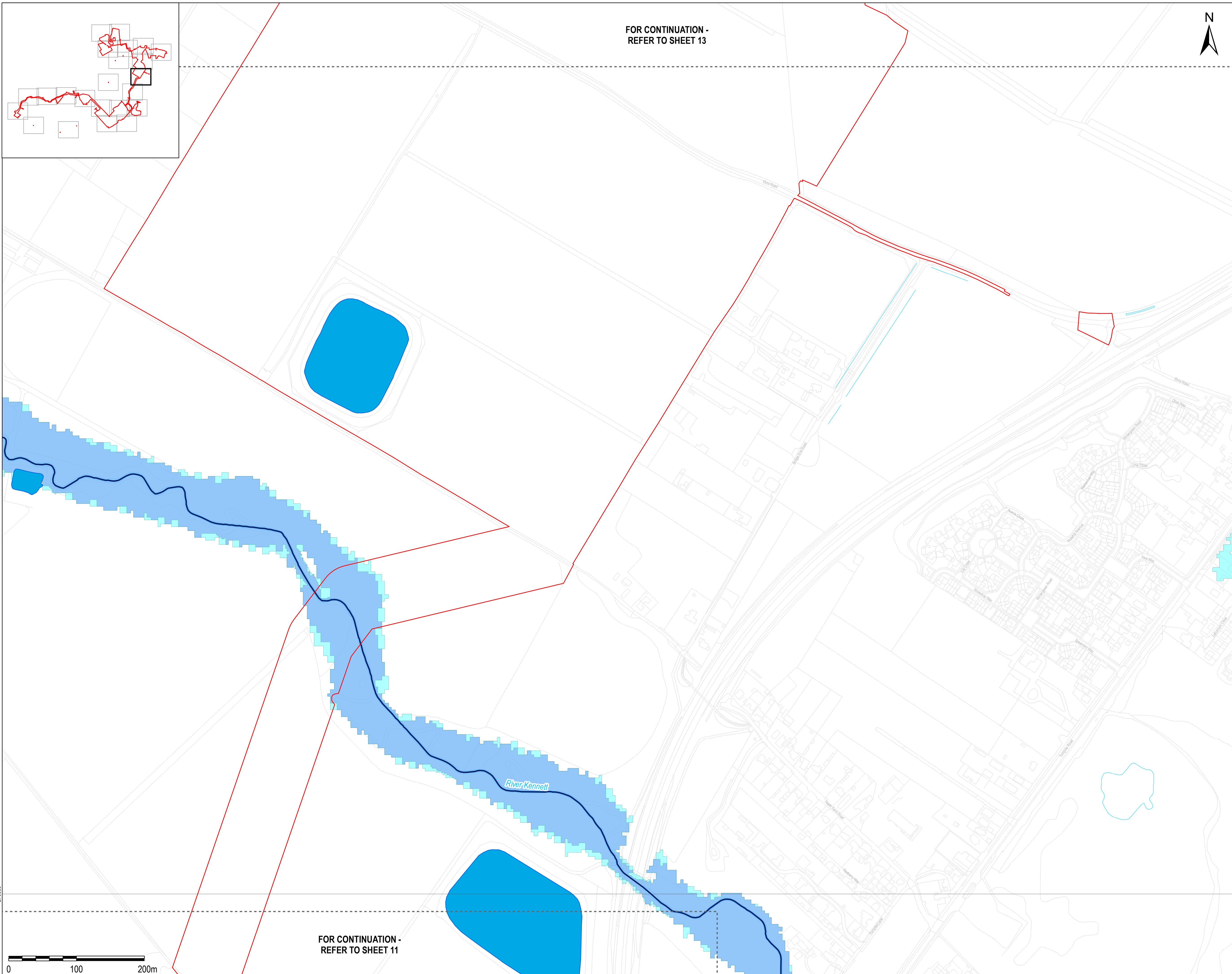
Drawn LL	Checked DW	Approved NC	Date 12/11/2021

AECOM Internal Project No. 60589004	Scale @ A1 1:2,500
---	------------------------------

THIS DOCUMENT HAS BEEN PREPARED PURSUANT TO AND SUBJECT TO THE TERMS OF AECOM'S APPOINTMENT BY ITS CLIENT. AECOM ACCEPTS NO LIABILITY FOR ANY USE OF THIS DOCUMENT OTHER THAN BY ITS ORIGINAL CLIENT OR FOLLOWING AECOM'S EXPRESS AGREEMENT TO SUCH USE, AND ONLY FOR THE PURPOSES FOR WHICH IT WAS PREPARED AND PROVIDED.

AECOM
Unit 1 Wellbrook Court,
Girton,
Cambridge, CB3 0NA
United Kingdom
Telephone (01223) 488000
www.aecom.com







Drawing Number	Rev
60589004_ES_DCO_2-7_11	0



FOR CONTINUATION -
REFER TO SHEET 13



LEGEND

-  The Order limits
 Main Rivers
 Ordinary Watercourse
 Flood Zone 2
 Flood Zone 3
 Waterbodies

Copyright:
 Contains OS data © Crown copyright and database right 2018
 Contains public sector information licensed under the Open Government Licence v3.0
 This map uses data that is public sector information from Suffolk County Council. The data is licensed on terms equivalent to the Ordnance Survey OpenData Licence. The date of this data is 09.10.2018
 Contains Natural England data ©. Contains Historic England data ©. Contains Environment Agency data ©.

NOTE:
Document reference: EN010106/APP/2.7
APFP Regulation 5(2)(I)(iii)
Relevant River Basin Management Plan: Anglian River Basin District River Basin
Management Plan

FOR DCO SUBMISSION

SUNNICA LTD



Drawing Title

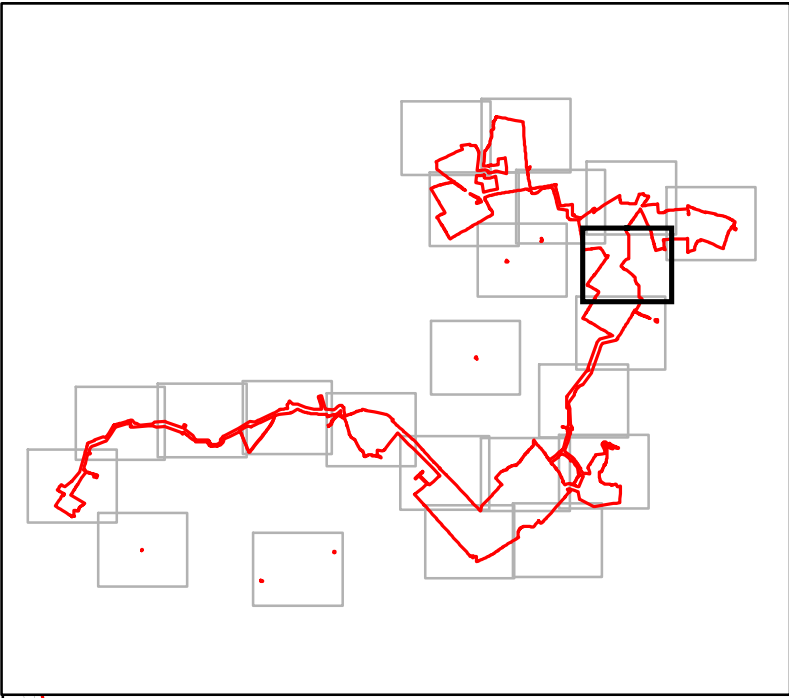
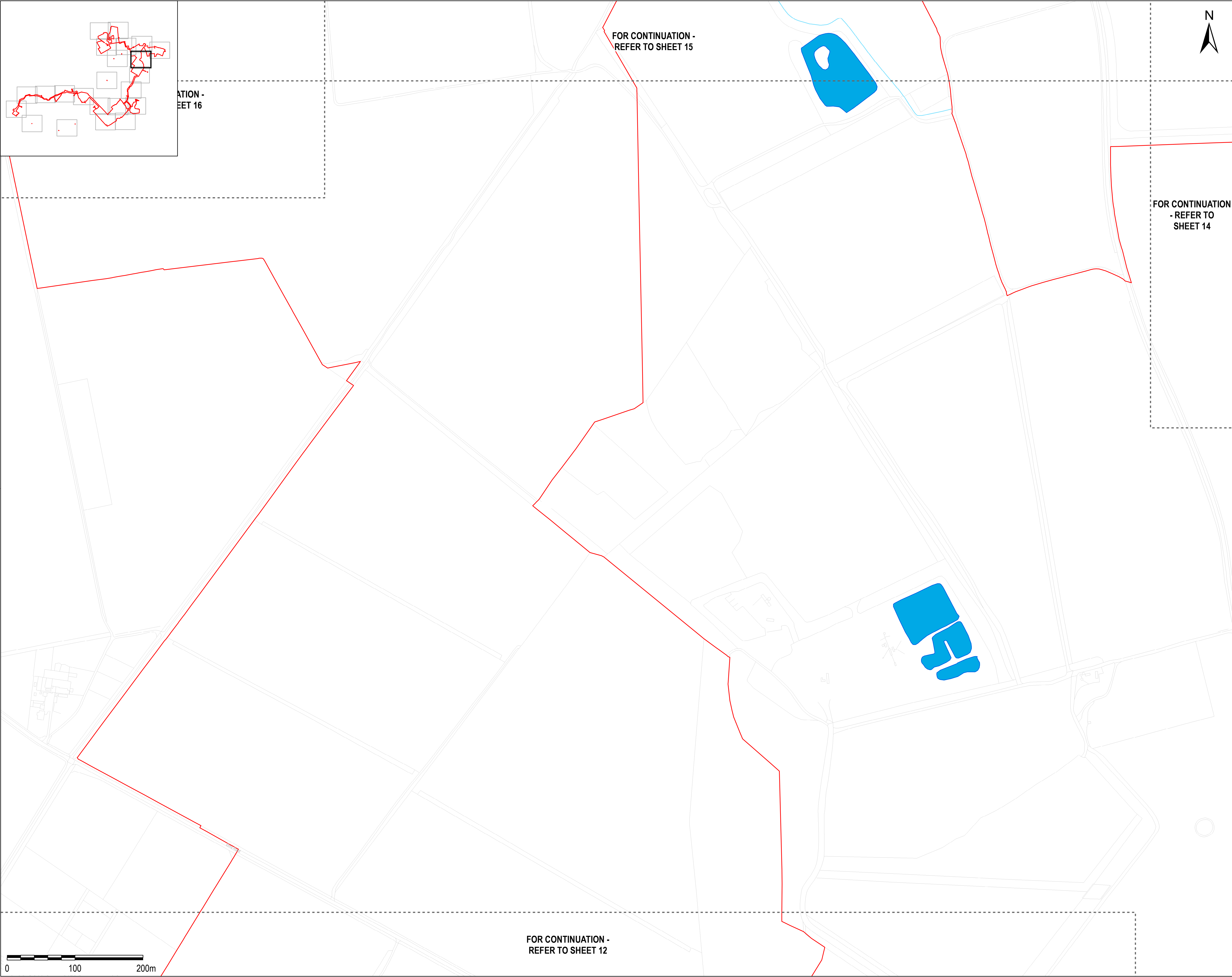
WATER BODIES IN A RIVER BASIN
MANAGEMENT PLAN
PAGE 12 OF 23

Drawn L	Checked DW	Approved NC	Date 12/11/2021
ECOM Internal Project No. 60589004		Scale @ A1 1:2,500	

THIS DOCUMENT HAS BEEN PREPARED PURSUANT TO AND SUBJECT TO THE TERMS OF AECOM'S APPOINTMENT BY ITS CLIENT. AECOM ACCEPTS NO LIABILITY FOR ANY USE OF THIS DOCUMENT OTHER THAN BY ITS ORIGINAL CLIENT OR FOLLOWING AECOM'S EXPRESS AGREEMENT TO SUCH USE, AND ONLY FOR THE PURPOSES FOR WHICH IT WAS PREPARED AND PROVIDED.

Unit 1 Wellbrook Court,
Silton,
Cambridge, CB3 0NA
United Kingdom
Telephone (01223) 4880
www.aecom.com

AECOMDrawing Number
60589004_ES_DCO_2-7_12Rev
0



ATION -
HEET 16

FOR CONTINUATION -
REFER TO SHEET 15

FOR CONTINUATION
- REFER TO
SHEET 14

N

LEGEND

- The Order limits
- Ordinary Watercourse
- Waterbodies

Copyright:
Contains OS data © Crown copyright and database right 2018.
Contains public sector information licensed under the Open Government Licence v3.0
This map uses data that is public sector information from Suffolk County Council. The data is licensed on terms equivalent to the Ordnance Survey OpenData Licence. The date of this data is 09.10.2018.
Contains Natural England data © Contains Historic England data © Contains Environment Agency data ©.

NOTE:
Document reference: EN010106/APP/2.7
APFP Regulation 5(2)(iii)
Relevant River Basin Management Plan: Anglian River Basin District River Basin Management Plan

Purpose of Issue
FOR DCO SUBMISSION

Client
SUNNICALTD



Drawing Title
WATER BODIES IN A RIVER BASIN
MANAGEMENT PLAN
PAGE 13 OF 23

Drawn LL	Checked DW	Approved NC	Date 12/11/2021
-------------	---------------	----------------	--------------------

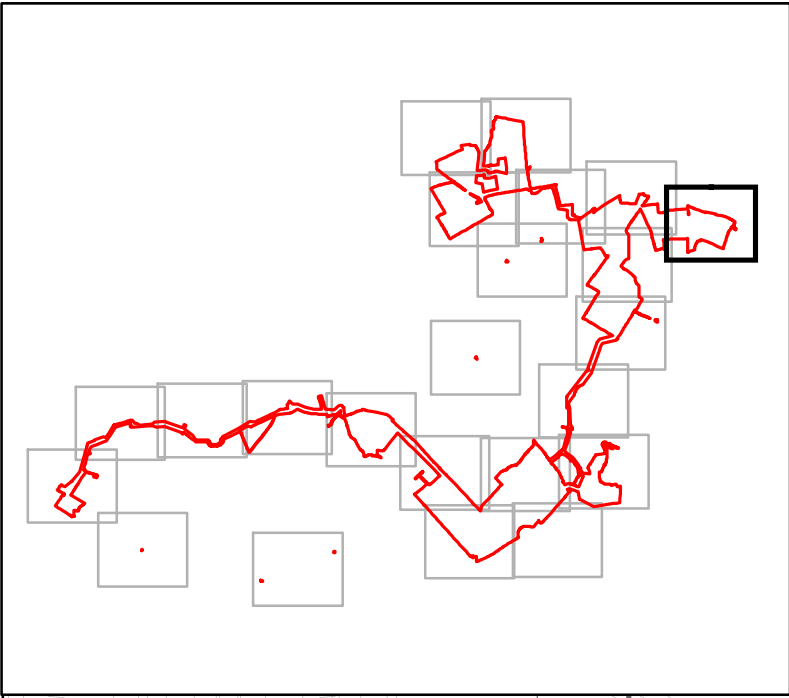
AECOM Internal Project No. 60589004	Scale @ A1 1:2,500
--	-----------------------

THIS DOCUMENT HAS BEEN PREPARED PURSUANT TO AND SUBJECT TO THE TERMS OF AECOM'S APPOINTMENT BY ITS CLIENT. AECOM ACCEPTS NO LIABILITY FOR ANY USE OF THIS DOCUMENT OTHER THAN BY ITS ORIGINAL CLIENT OR FOLLOWING AECOM'S EXPRESS AGREEMENT TO SUCH USE, AND ONLY FOR THE PURPOSES FOR WHICH IT WAS PREPARED AND PROVIDED.

AECOM
Unit 1 Wellbrook Court,
Girton,
Cambridge, CB3 0NA
United Kingdom
Telephone (01223) 488000
www.aecom.com

AECOM

Drawing Number 60589004_ES_DCO_2-7_13	Rev 0
--	----------



LEGEND

- The Order limits
- Ordinary Watercourse
- Waterbodies

Copyright:
Contains OS data © Crown copyright and database right 2018.
Contains public sector information licensed under the Open Government Licence v3.0
This map uses data that is public sector information from Suffolk County Council. The data is licensed on terms equivalent to the Ordnance Survey OpenData Licence. The date of this data is 09.10.2018.
Contains Natural England data © Contains Historic England data © Contains Environment Agency data ©.

NOTE:
Document reference: EN010106/APPI/2.7
APFP Regulation 5(2)(vi)(b)
Relevant River Basin Management Plan: Anglian River Basin District River Basin Management Plan

Purpose of Issue
FOR DCO SUBMISSION

Client

SUNNICALTD

Project Title



Drawing Title

WATER BODIES IN A RIVER BASIN
MANAGEMENT PLAN
PAGE 14 OF 23

Drawn LL	Checked DW	Approved NC	Date 12/11/2021
-------------	---------------	----------------	--------------------

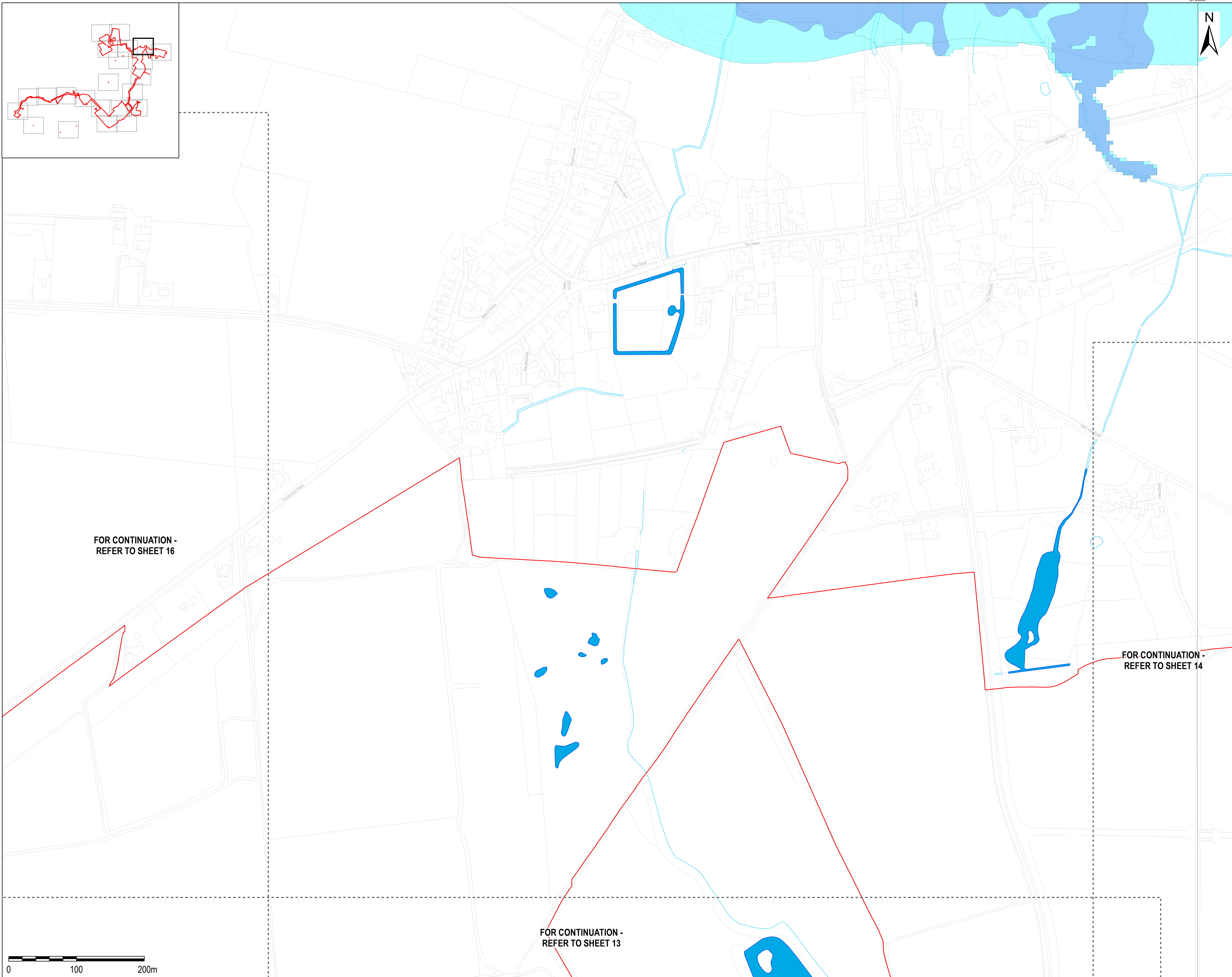
AECom Internal Project No. 60589004	Scale @ A1 1:2,500
--	-----------------------

THIS DOCUMENT HAS BEEN PREPARED PURSUANT TO AND SUBJECT TO THE TERMS OF AECOM'S APPOINTMENT BY ITS CLIENT. AECOM ACCEPTS NO LIABILITY FOR ANY USE OF THIS DOCUMENT OTHER THAN BY ITS ORIGINAL CLIENT OR FOLLOWING AECOM'S EXPRESS AGREEMENT TO SUCH USE, AND ONLY FOR THE PURPOSES FOR WHICH IT WAS PREPARED AND PROVIDED.






AECOM
Unit 1 Wellbrook Court,
Girton,
Cambridge, CB3 0NA
United Kingdom
Telephone (01223) 488000
www.aecom.com



Drawing Number 60589004_ES_DCO_2-7_14	Rev 0
--	----------



LEGEND

-  The Order limits
 Ordinary Watercourse
 Flood Zone 2
 Flood Zone 3
 Waterbodies

Copyright:
Contains OS data © Crown copyright and database right 2018
Contains public sector information licensed under the Open Government Licence v3.0
This map uses data that is public sector information from Suffolk County Council. The data is licensed on terms equivalent to the Ordnance Survey OpenData Licence. The date of this data is 09.10.2018
Contains National England data ©. Contains Historic England data ©. Contains Environment Agency data ©.

NOTE:
Document reference: EN010106/APP/2.7
APFP Regulation 5(2)(i)(iii)
Relevant River Basin Management Plan: Anglian River Basin District River Basin Management Plan

Purpose of Issue	FOR DCO SUBMISSION
------------------	--------------------

Client

SUNNICALTD

Project Title

The logo for Sunnica Energy Farm features a stylized sun icon above the company name. The sun is a yellow circle with a white crescent shape inside, suggesting a rising sun. Below the icon, the word "sunnica" is written in a bold, green, sans-serif font. Underneath "sunnica", the words "energy farm" are written in a smaller, green, sans-serif font.

Drawing Title

WATER BODIES IN A RIVER BASIN
MANAGEMENT PLAN
PAGE 15 OF 23

Drawn LL	Checked DW	Approved NC	Date 12/11/2021
AECOM Internal Project No. 60589004		Scale @ A1 1:2,500	

THIS DOCUMENT HAS BEEN PREPARED PURSUANT TO AND SUBJECT TO THE TERMS OF AECOM'S APPOINTMENT BY ITS CLIENT. AECOM ACCEPTS NO LIABILITY FOR ANY USE OF THIS DOCUMENT OTHER THAN BY ITS ORIGINAL CLIENT OR FOLLOWING AECOM'S EXPRESS AGREEMENT TO SUCH USE, AND ONLY FOR THE PURPOSES FOR WHICH IT WAS PREPARED AND PROVIDED.

AECOM
Unit 1 Wellbrook Court,
Girton,
Cambridge, CB3 0NA
United Kingdom
Telephone (01223) 488000
www.aecom.com

AECOM

Drawing Number

60589004_ES_DCO_2-7_15

Rev
0



FOR CONTINUATION
- REFER TO
SHEET 17

FOR CONTINUATION -
REFER TO SHEET 18

FOR CONTINUATION -
REFER TO SHEET 15

FOR CONTINUATION -
REFER TO SHEET 23

FOR CONTINUATION -
REFER TO SHEET 13

N



LEGEND

- The Order limits
- Ordinary Watercourse

Copyright:
Contains OS data © Crown copyright and database right 2018.
Contains public sector information licensed under the Open Government Licence v3.0
This map uses data that is public sector information from Suffolk County Council. The data is licensed on terms equivalent to the Ordnance Survey OpenData Licence. The date of this data is 09.10.2018.
Contains Natural England data ©. Contains Historic England data ©. Contains Environment Agency data ©.

NOTE:
Document reference: EN010106/APP/2.7
APFP Regulation 5(2)(iii)
Relevant River Basin Management Plan: Anglian River Basin District River Basin Management Plan

Purpose of Issue
FOR DCO SUBMISSION

Client
SUNNICA LTD



Drawing Title
WATER BODIES IN A RIVER BASIN
MANAGEMENT PLAN
PAGE 16 OF 23

Drawn LL	Checked DW	Approved NC	Date 12/11/2021
-------------	---------------	----------------	--------------------

AECOM Internal Project No. 60589004	Scale @ A1 1:2,500
--	-----------------------

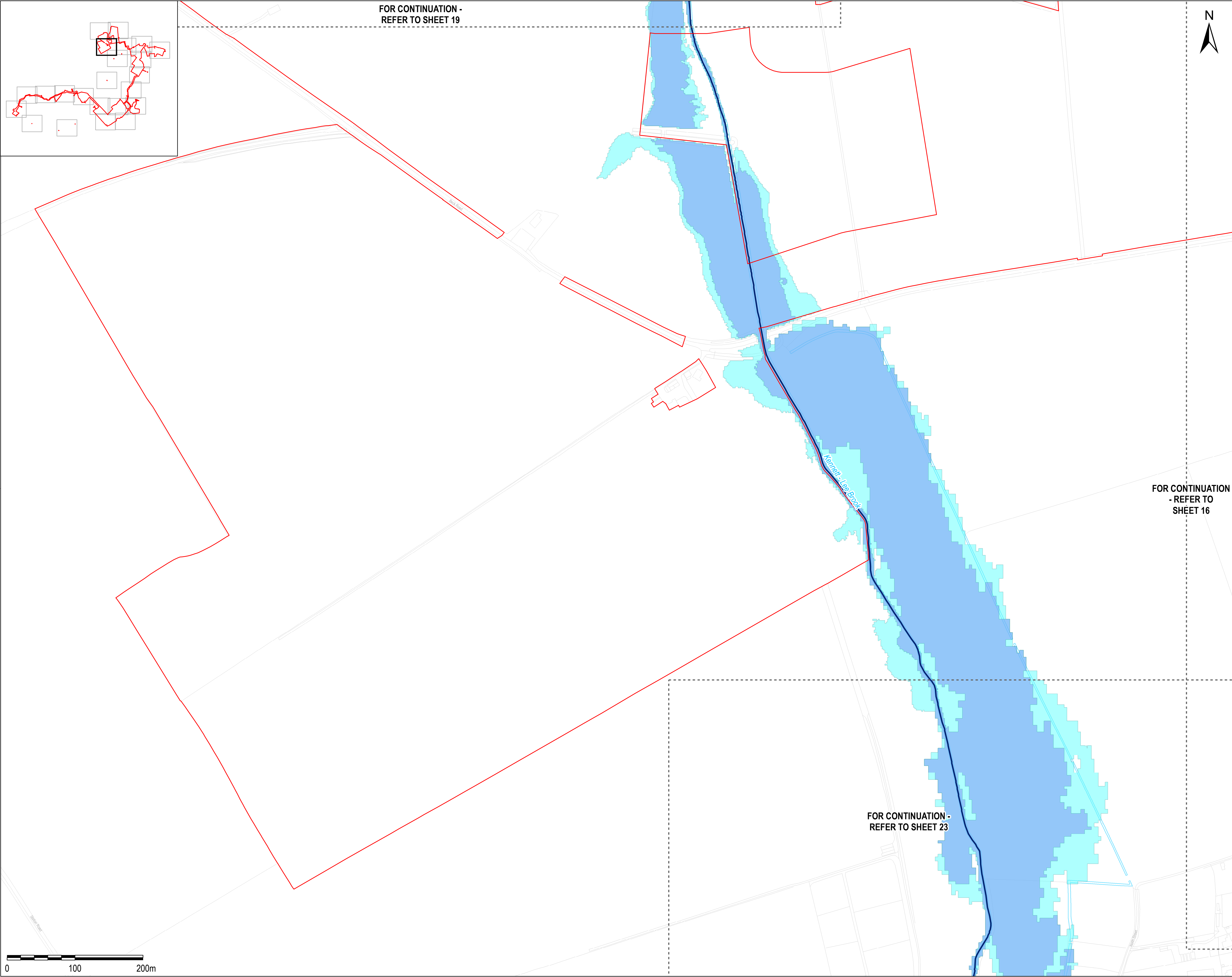
THIS DOCUMENT HAS BEEN PREPARED PURSUANT TO AND SUBJECT TO THE TERMS OF AECOM'S APPOINTMENT BY ITS CLIENT. AECOM ACCEPTS NO LIABILITY FOR ANY USE OF THIS DOCUMENT OTHER THAN BY ITS ORIGINAL CLIENT OR FOLLOWING AECOM'S EXPRESS AGREEMENT TO SUCH USE, AND ONLY FOR THE PURPOSES FOR WHICH IT WAS PREPARED AND PROVIDED.

AECOM
Unit 1 Wellbrook Court,
Girton,
Cambridge, CB3 0NA
United Kingdom
Telephone (01223) 488000
www.aecom.com

AECOM

Drawing Number
60589004_ES_DCO_2-7_16

Rev
0



LEGEND

- The Order limits
- Main Rivers
- Ordinary Watercourse
- Flood Zone 2
- Flood Zone 3

Copyright:
Contains OS data © Crown copyright and database right 2018.
Contains public sector information licensed under the Open Government Licence v3.0
This map uses data that is public sector information from Suffolk County Council. The data is licensed on terms equivalent to the Ordnance Survey OpenData Licence. The date of this data is 09.10.2018.
Contains Natural England data © Contains Historic England data © Contains Environment Agency data ©.

NOTE:
Document reference: EN010106/APP/2.7
APFP Regulation 5(2)(iii)

Relevant River Basin Management Plan: Anglian River Basin District River Basin Management Plan


Purpose of Issue

FOR DCO SUBMISSION

Client

SUNNICA LTD

Project Title




Drawing Title

WATER BODIES IN A RIVER BASIN
MANAGEMENT PLAN
PAGE 17 OF 23

Drawn LL	Checked DW	Approved NC	Date 12/11/2021
-------------	---------------	----------------	--------------------

AECOM Internal Project No. 60589004	Scale @ A1 1:2,500
---	------------------------------

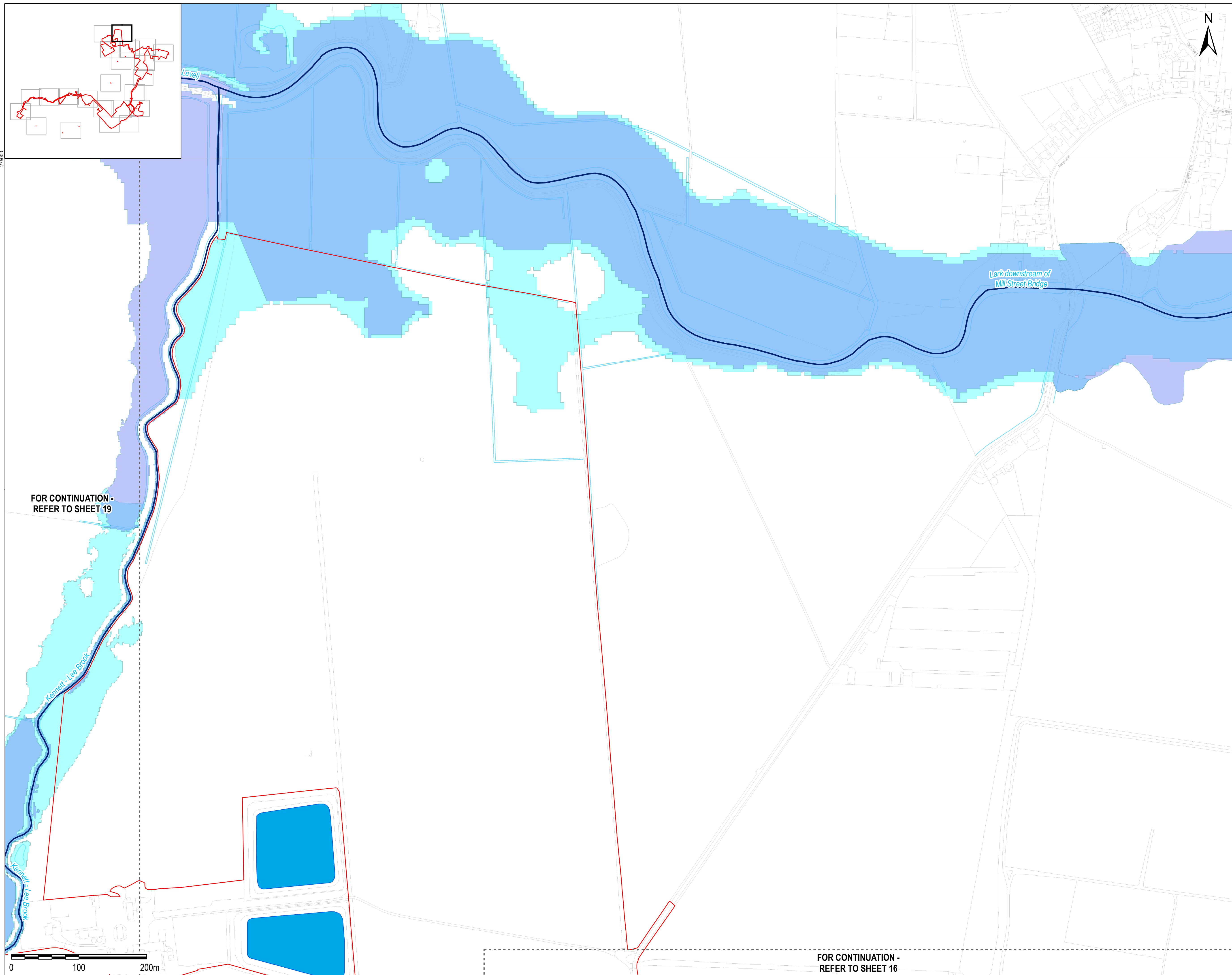
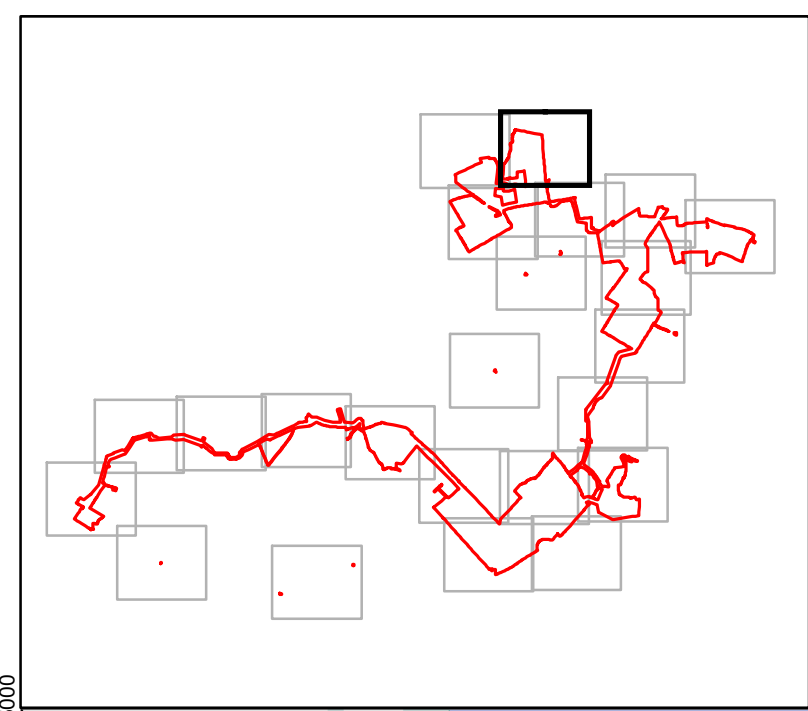
THIS DOCUMENT HAS BEEN PREPARED PURSUANT TO AND SUBJECT TO THE TERMS OF AECOM'S APPOINTMENT BY ITS CLIENT. AECOM ACCEPTS NO LIABILITY FOR ANY USE OF THIS DOCUMENT OTHER THAN BY ITS ORIGINAL CLIENT OR FOLLOWING AECOM'S EXPRESS AGREEMENT TO SUCH USE, AND ONLY FOR THE PURPOSES FOR WHICH IT WAS PREPARED AND PROVIDED.

<p>AECOM Unit 1 Wellbrook Court, Girton, Cambridge, CB3 0NA United Kingdom Telephone (01223) 488000 www.aecom.com</p>	
---	---

Drawing Number 60589004_ES_DCO_2-7_17	Rev 0
---	-----------------

File Name: \\aecom\arcgis\UK\DCO\ES\Map\60589004_17_DCO_2-7_17.mxd, Project: 60589004, Drawing: 60589004_ES_DCO_2-7_17, Date: 12/11/2021, User: j.woodhouse, 02/11/2021

275000



LEGEND

- The Order limits
- Main Rivers
- Ordinary Watercourse
- Flood Zone 2
- Flood Zone 3
- Waterbodies

Copyright:
Contains OS data © Crown copyright and database right 2018.
Contains public sector information licensed under the Open Government Licence v3.0
This map uses data that is public sector information from Suffolk County Council. The data is licensed on terms equivalent to the Ordnance Survey OpenData Licence. The date of this data is 09.10.2018.
Contains Natural England data © Contains Historic England data © Contains Environment Agency data ©.

NOTE:
Document reference: EN010106/APP/2.7
APFP Regulation 5(2)(iii)
Relevant River Basin Management Plan: Anglian River Basin District River Basin Management Plan

Purpose of Issue
FOR DCO SUBMISSION

Client
SUNNICA LTD

Project Title



Drawing Title
WATER BODIES IN A RIVER BASIN
MANAGEMENT PLAN
PAGE 18 OF 23

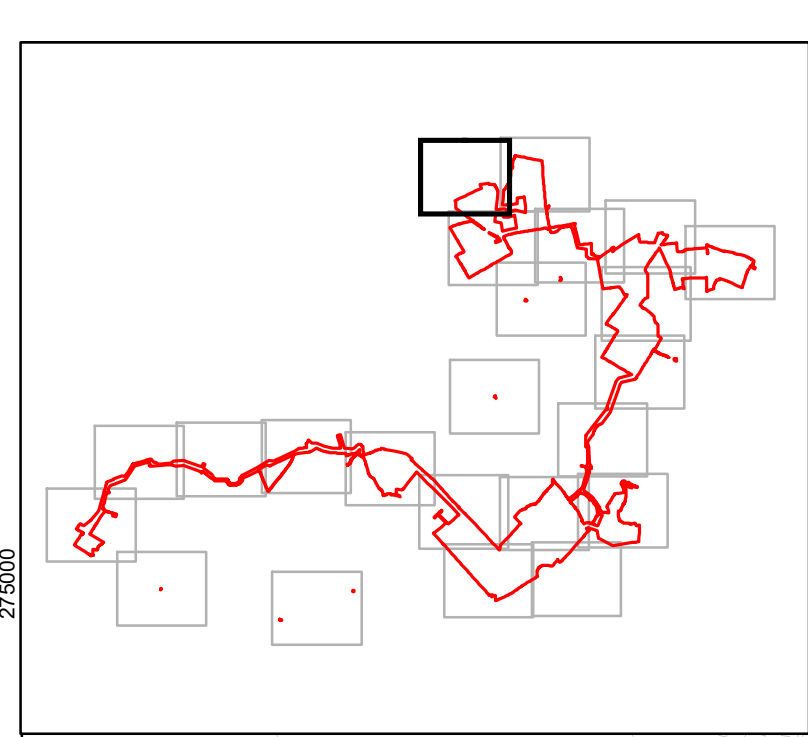
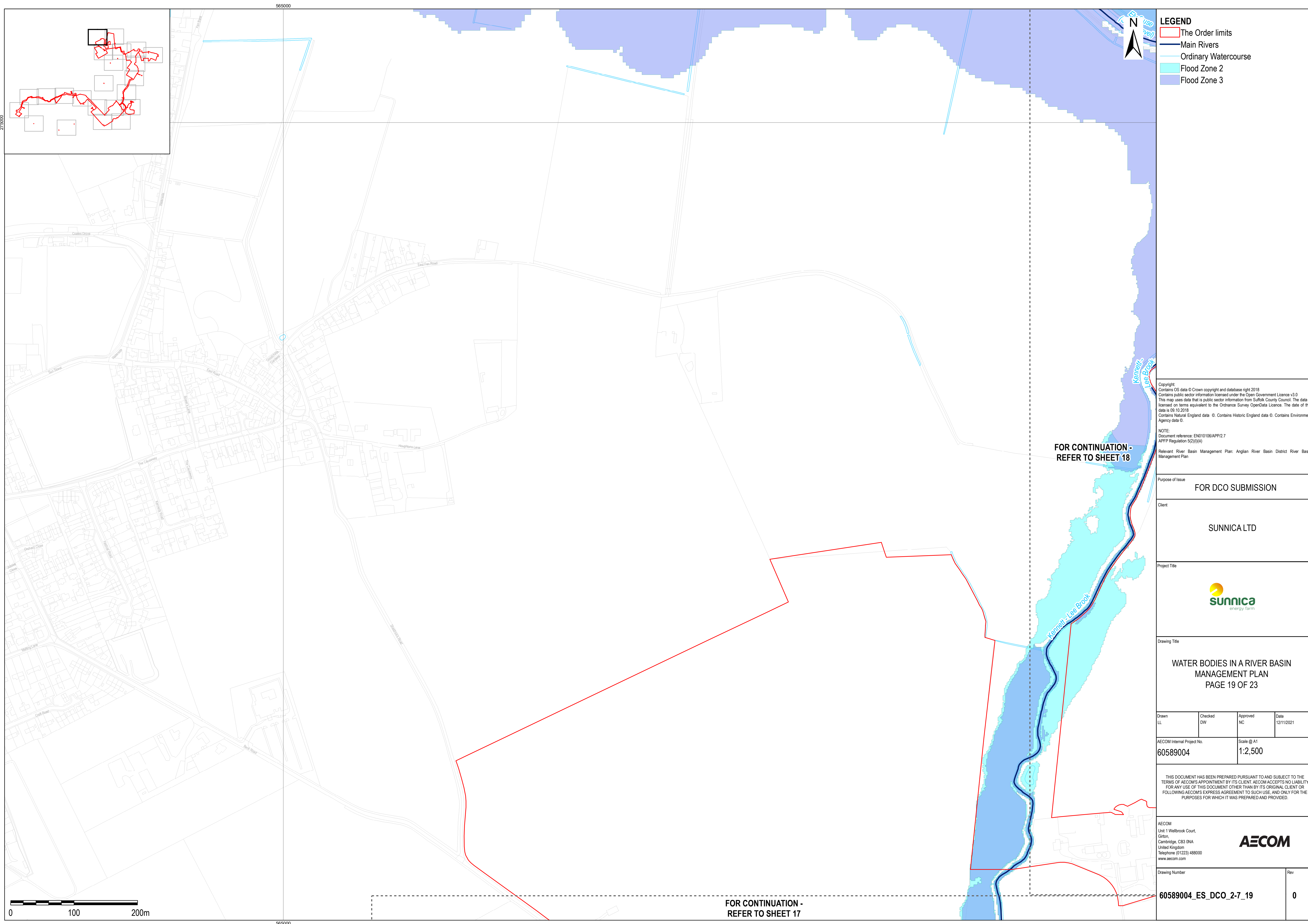
Drawn LL	Checked DW	Approved NC	Date 12/11/2021
AECOM Internal Project No. 60589004			Scale @ A1 1:2,500

THIS DOCUMENT HAS BEEN PREPARED PURSUANT TO AND SUBJECT TO THE TERMS OF AECOM'S APPOINTMENT BY ITS CLIENT. AECOM ACCEPTS NO LIABILITY FOR ANY USE OF THIS DOCUMENT OTHER THAN BY ITS ORIGINAL CLIENT OR FOLLOWING AECOM'S EXPRESS AGREEMENT TO SUCH USE, AND ONLY FOR THE PURPOSES FOR WHICH IT WAS PREPARED AND PROVIDED.

AECOM
Unit 1 Wellbrook Court,
Girton,
Cambridge, CB3 0NA
United Kingdom
Telephone (01223) 488000
www.aecom.com

AECOM

Drawing Number 60589004_ES_DCO_2-7_18	Rev 0
--	----------



LEGEND

- The Order limits
- Main Rivers
- Ordinary Watercourse
- Flood Zone 2
- Flood Zone 3

Copyright:
Contains OS data © Crown copyright and database right 2018.
Contains public sector information licensed under the Open Government Licence v3.0
This map uses data that is public sector information from Suffolk County Council. The data is licensed on terms equivalent to the Ordnance Survey OpenData Licence. The date of this data is 09.10.2018.
Contains Natural England data © Contains Historic England data © Contains Environment Agency data ©.

NOTE:
Document reference: EN010106/APP/2.7
APFP Regulation 5(2)(vi)(ii)

Relevant River Basin Management Plan: Anglian River Basin District River Basin Management Plan

**FOR CONTINUATION -
REFER TO SHEET 18**

Purpose of Issue
FOR DCO SUBMISSION

Client
SUNNICALTD



Drawing Title
**WATER BODIES IN A RIVER BASIN
MANAGEMENT PLAN
PAGE 19 OF 23**


Drawn LL	Checked DW	Approved NC	Date 12/11/2021
AECOM Internal Project No. 60589004			Scale @ A1 1:2,500

THIS DOCUMENT HAS BEEN PREPARED PURSUANT TO AND SUBJECT TO THE TERMS OF AECOM'S APPOINTMENT BY ITS CLIENT. AECOM ACCEPTS NO LIABILITY FOR ANY USE OF THIS DOCUMENT OTHER THAN BY ITS ORIGINAL CLIENT OR FOLLOWING AECOM'S EXPRESS AGREEMENT TO SUCH USE, AND ONLY FOR THE PURPOSES FOR WHICH IT WAS PREPARED AND PROVIDED.

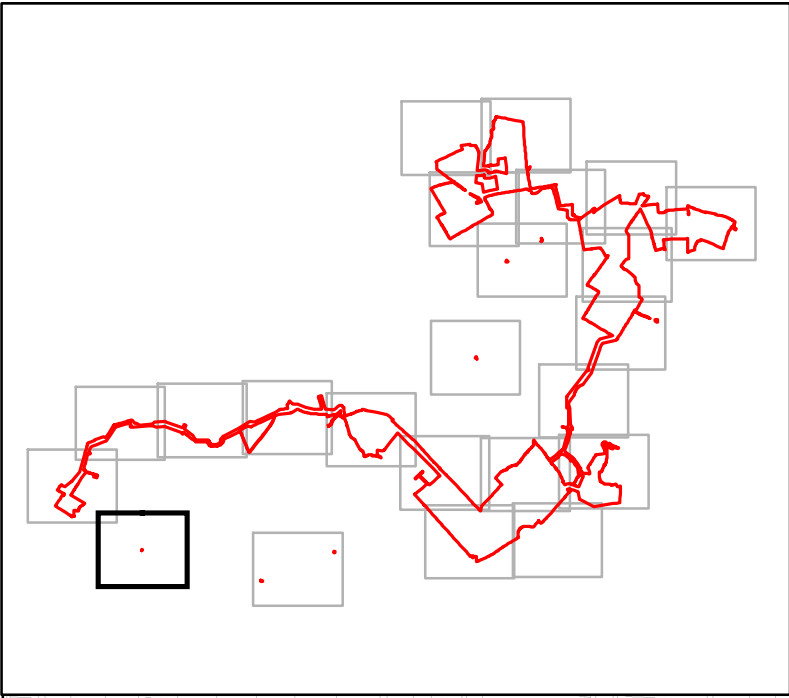
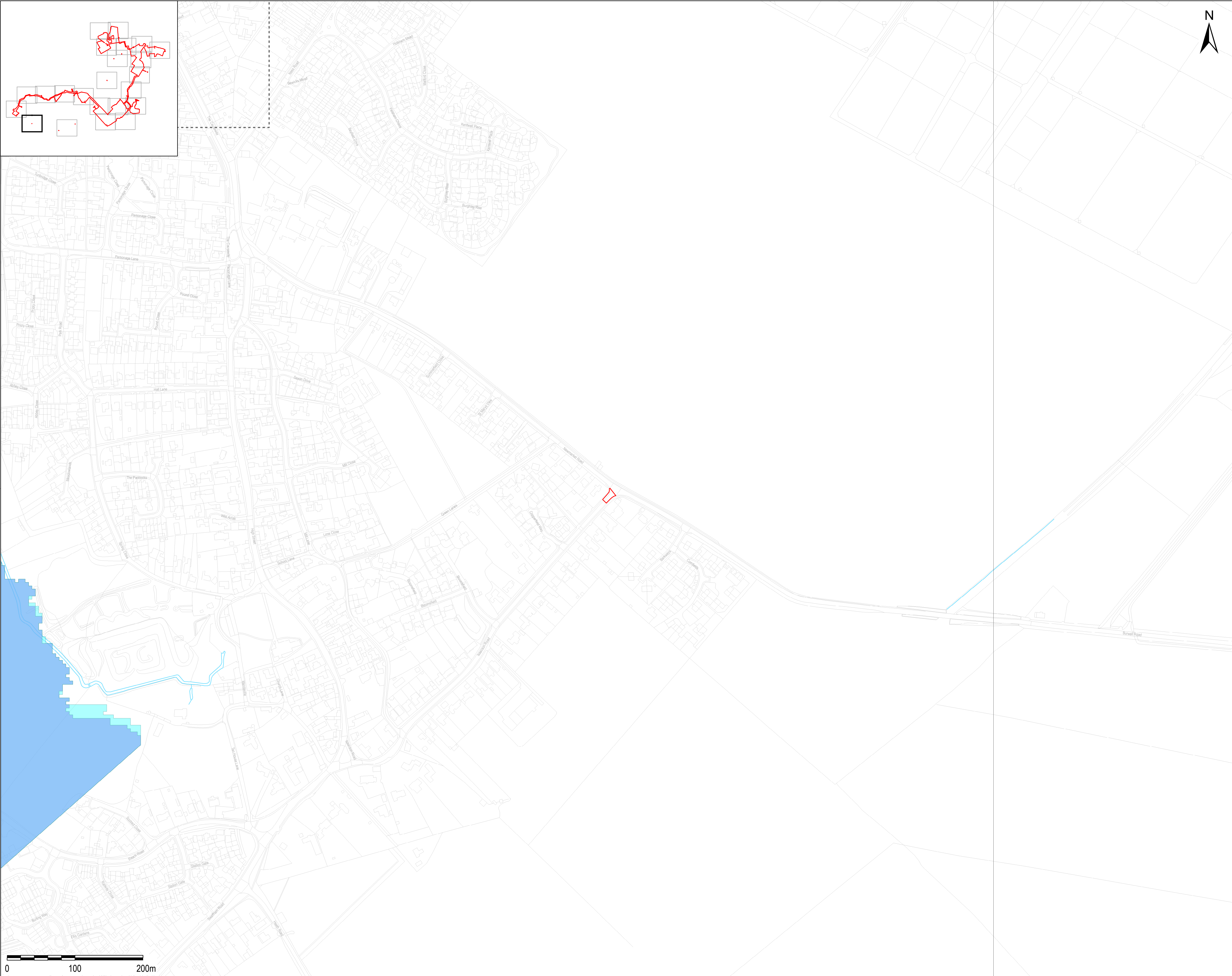
AECOM
Unit 1 Wellbrook Court,
Gorton,
Cambridge, CB3 0NA
United Kingdom
Telephone (01223) 488000
www.aecom.com

AECOM

Drawing Number 60589004_ES_DCO_2-7_19	Rev 0
---	-----------------



**FOR CONTINUATION -
REFER TO SHEET 17**



LEGEND

- The Order limits
- Ordinary Watercourse
- Flood Zone 2
- Flood Zone 3

Copyright:
Contains OS data © Crown copyright and database right 2018.
Contains public sector information licensed under the Open Government Licence v3.0
This map uses data that is public sector information from Suffolk County Council. The data is licensed on terms equivalent to the Ordnance Survey OpenData Licence. The date of this data is 09.10.2018.
Contains Natural England data © Contains Historic England data © Contains Environment Agency data ©.

NOTE:
Document reference: EN010106/APP/2.7
APFP Regulation 5(2)(iii)
Relevant River Basin Management Plan: Anglian River Basin District River Basin Management Plan

Purpose of Issue
FOR DCO SUBMISSION

Client
SUNNICALTD



Drawing Title
WATER BODIES IN A RIVER BASIN
MANAGEMENT PLAN
PAGE 20 OF 23

Drawn LL	Checked DW	Approved NC	Date 12/11/2021
-------------	---------------	----------------	--------------------

AECOM Internal Project No.
60589004

Scale @ A1
1:2,500

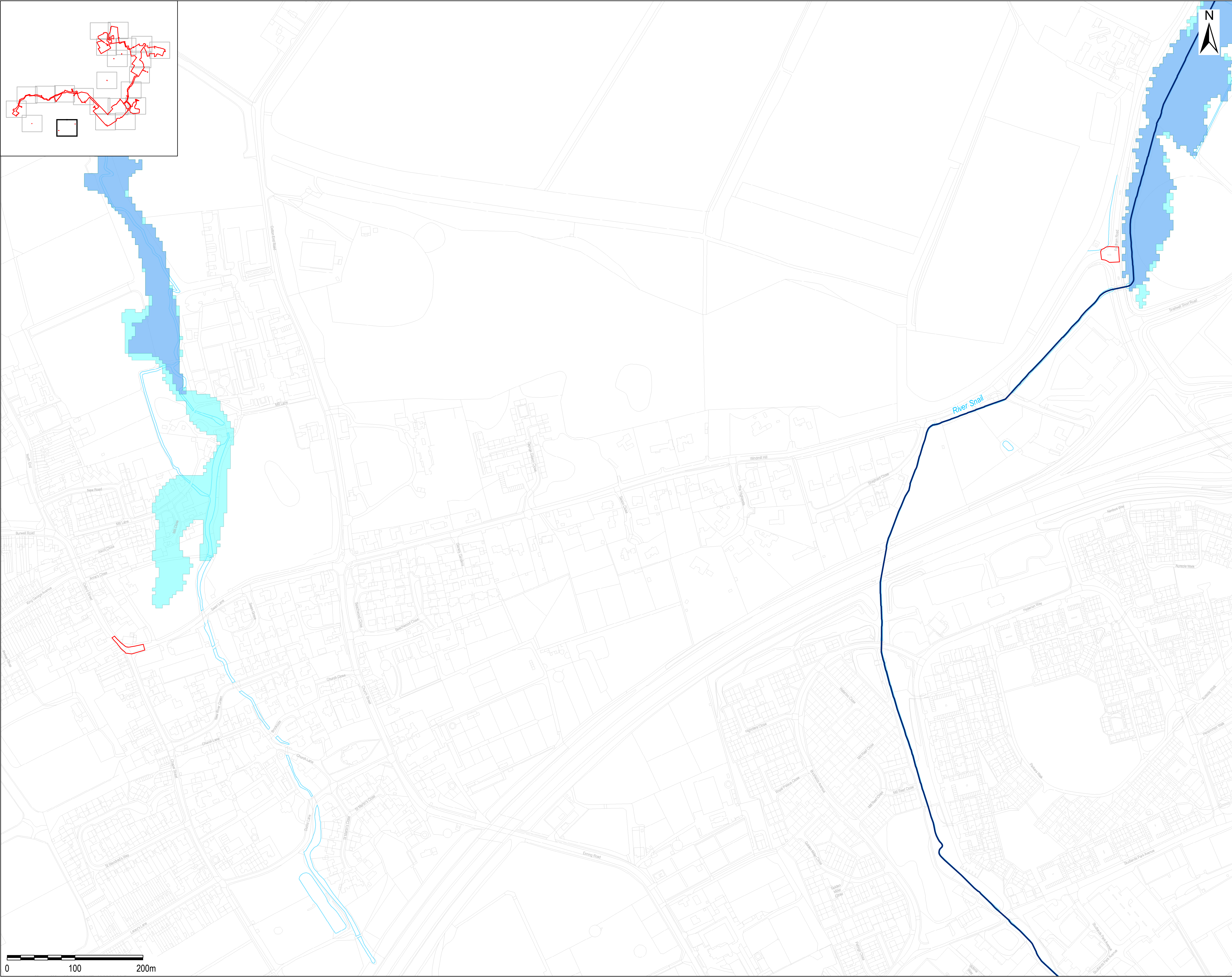
THIS DOCUMENT HAS BEEN PREPARED PURSUANT TO AND SUBJECT TO THE TERMS OF AECOM'S APPOINTMENT BY ITS CLIENT. AECOM ACCEPTS NO LIABILITY FOR ANY USE OF THIS DOCUMENT OTHER THAN BY ITS ORIGINAL CLIENT OR FOLLOWING AECOM'S EXPRESS AGREEMENT TO SUCH USE, AND ONLY FOR THE PURPOSES FOR WHICH IT WAS PREPARED AND PROVIDED.

AECOM
Unit 1 Wellbrook Court,
Girton,
Cambridge, CB3 0NA
United Kingdom
Telephone (01223) 488000
www.aecom.com

AECOM

Drawing Number
60589004_ES_DCO_2-7_20

Rev
0



LEGEND

- The Order limits
- Main Rivers
- Ordinary Watercourse
- Flood Zone 2
- Flood Zone 3

Copyright:
Contains OS data © Crown copyright and database right 2018.
Contains public sector information licensed under the Open Government Licence v3.0
This map uses data that is public sector information from Suffolk County Council. The data is licensed on terms equivalent to the Ordnance Survey OpenData Licence. The date of this data is 09.10.2018.
Contains Natural England data © Contains Historic England data © Contains Environment Agency data ©.

NOTE:
Document reference: EN010106/APP/2.7
APFP Regulation 5(2)(iii)

Relevant River Basin Management Plan: Anglian River Basin District River Basin Management Plan


Purpose of Issue

FOR DCO SUBMISSION

Client

SUNNICALTD

Project Title




Drawing Title

WATER BODIES IN A RIVER BASIN
MANAGEMENT PLAN
PAGE 21 OF 23

Drawn LL	Checked DW	Approved NC	Date 12/11/2021
-------------	---------------	----------------	--------------------

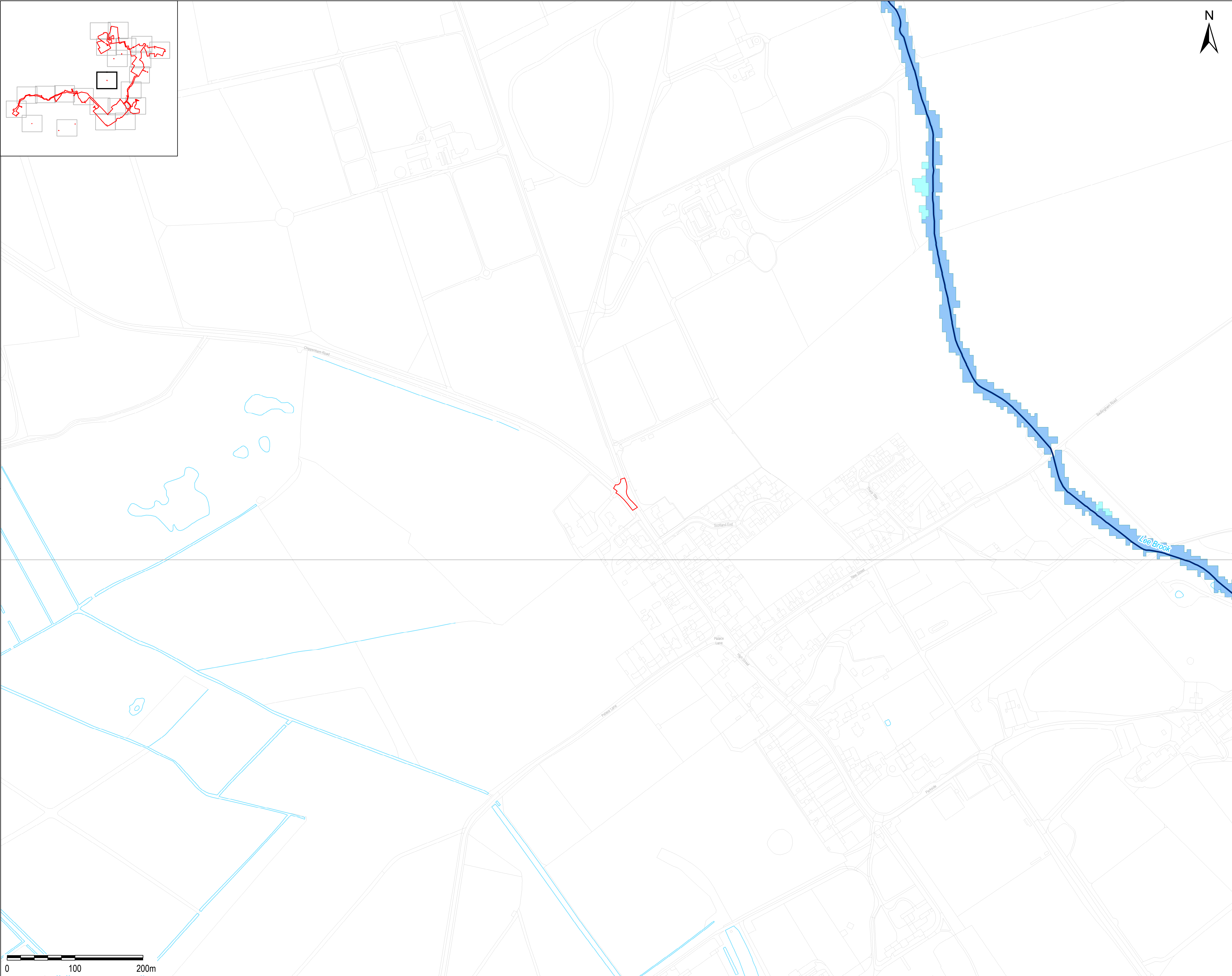
AECOM Internal Project No. 60589004	Scale @ A1 1:2,500
---	------------------------------

THIS DOCUMENT HAS BEEN PREPARED PURSUANT TO AND SUBJECT TO THE TERMS OF AECOM'S APPOINTMENT BY ITS CLIENT. AECOM ACCEPTS NO LIABILITY FOR ANY USE OF THIS DOCUMENT OTHER THAN BY ITS ORIGINAL CLIENT OR FOLLOWING AECOM'S EXPRESS AGREEMENT TO SUCH USE, AND ONLY FOR THE PURPOSES FOR WHICH IT WAS PREPARED AND PROVIDED.

AECOM Unit 1 Wellbrook Court, Girton, Cambridge, CB3 0NA United Kingdom Telephone (01223) 488000 www.aecom.com	
--	---

Drawing Number 60589004_ES_DCO_2-7_21	Rev 0
---	-----------------

File Name: \\aecom\cam\60589004\DCO\Map\60589004_2-7_21.dwg, Project: 60589004, Drawing: 60589004_2-7_21.dwg, Date: 12/11/2021, User: LL, Title: WATER BODIES IN A RIVER BASIN MANAGEMENT PLAN, Page: 21 of 23



LEGEND

- The Order limits
- Main Rivers
- Ordinary Watercourse
- Flood Zone 2
- Flood Zone 3

Copyright:
Contains OS data © Crown copyright and database right 2018.
Contains public sector information licensed under the Open Government Licence v3.0
This map uses data that is public sector information from Suffolk County Council. The data is licensed on terms equivalent to the Ordnance Survey OpenData Licence. The date of this data is 09.10.2018.
Contains Natural England data © Contains Historic England data © Contains Environment Agency data ©.

NOTE:
Document reference: EN010106/APP/2.7
APFP Regulation 5(2)(iii)
Relevant River Basin Management Plan: Anglian River Basin District River Basin Management Plan

Purpose of Issue
FOR DCO SUBMISSION

Client
SUNNICALTD

Project Title


Drawing Title
WATER BODIES IN A RIVER BASIN
MANAGEMENT PLAN
PAGE 22 OF 23

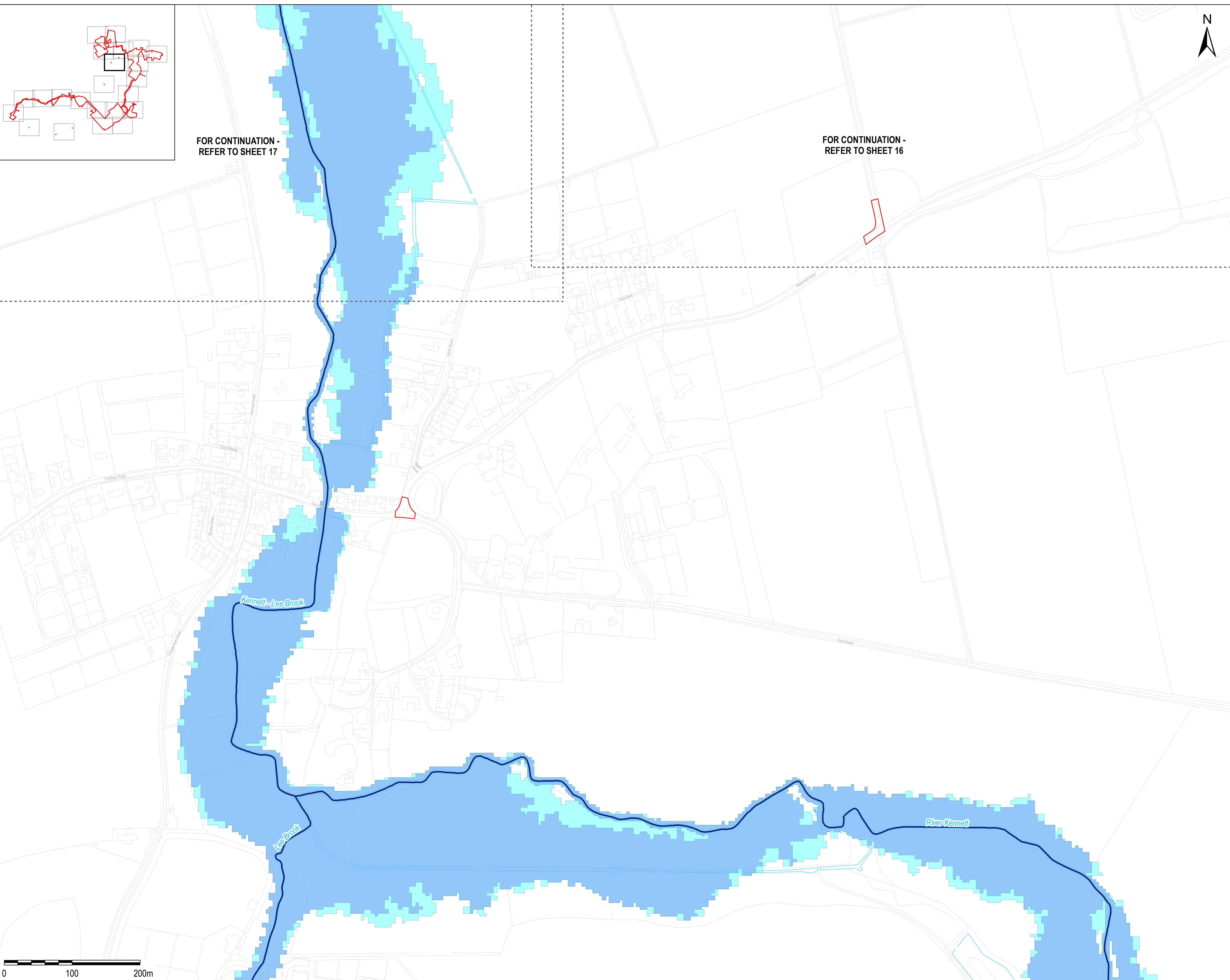
Drawn LL	Checked DW	Approved NC	Date 12/11/2021
AECOM Internal Project No. 60589004			Scale @ A1 1:2,500






THIS DOCUMENT HAS BEEN PREPARED PURSUANT TO AND SUBJECT TO THE TERMS OF AECOM'S APPOINTMENT BY ITS CLIENT. AECOM ACCEPTS NO LIABILITY FOR ANY USE OF THIS DOCUMENT OTHER THAN BY ITS ORIGINAL CLIENT OR FOLLOWING AECOM'S EXPRESS AGREEMENT TO SUCH USE, AND ONLY FOR THE PURPOSES FOR WHICH IT WAS PREPARED AND PROVIDED.

AECOM
Unit 1 Wellbrook Court,
Girton,
Cambridge, CB3 0NA
United Kingdom
Telephone (01223) 488000
www.aecom.com

AECOM

Drawing Number 60589004_ES_DCO_2-7_22	Rev 0
--	----------



 The Order limits
 Main Rivers
 Ordinary Watercourse
 Flood Zone 2
 Flood Zone 3

NOTE:
Document reference: EN010106/APP/2.7
APFP Regulation 5(2)(f)(iii)
Relevant River Basin Management Plan: Anglian River Basin District River Basin Management Plan

Client

SUNNICA LTD

Drawing Title

WATER BODIES IN A RIVER BASIN
MANAGEMENT PLAN
PAGE 23 OF 23

THIS DOCUMENT HAS BEEN PREPARED PURSUANT TO AND SUBJECT TO THE TERMS OF AECOM'S APPOINTMENT BY ITS CLIENT. AECOM ACCEPTS NO LIABILITY FOR ANY USE OF THIS DOCUMENT OTHER THAN BY ITS ORIGINAL CLIENT OR FOLLOWING AECOM'S EXPRESS AGREEMENT TO SUCH USE, AND ONLY FOR THE PURPOSES FOR WHICH IT WAS PREPARED AND PROVIDED.

AECOM

Rev	
0	